

Symphony Station Accessibility Improvements

Improvements, set to begin in 2024, include the installation of four new accessible elevators, raised station platforms, accessible restrooms, improved wayfinding, lighting, and added safety & security features.



A rendering of the inbound west plaza headhouse at Symphony Station



A rendering of the inbound east plaza of Symphony Station



A rendering of the Symphony Station outbound headhouses at the corner of Massachusetts Ave and Huntington Ave



A rendering of the outbound Symphony Station entrances next to the Boston Symphony Orchestra's (BSO's) Symphony Hall



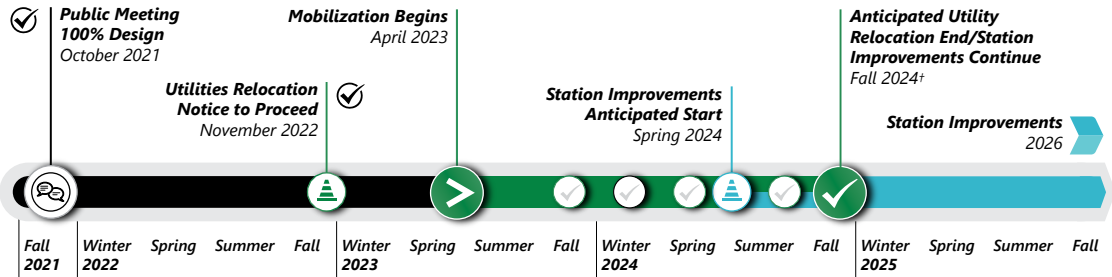
A rendering of the outbound lobby at Symphony Station



Anticipated Construction Timeline



Preparations for utility relocation began in Spring 2022



Construction Status*

- Construction Notice to Proceed **November 2022**
- Contractor Mobilization **Spring 2023**
- Construction Estimated Complete **Fall 2024**
- Community Engagement **Ongoing**

Project Milestone Dates*

- Horticultural Hall Entrance **Fall 2023**
- Symphony Hall Entrance **Winter 2024**
- Symphony Tower West **Spring 2024**
- Symphony Tower East **Summer 2024**

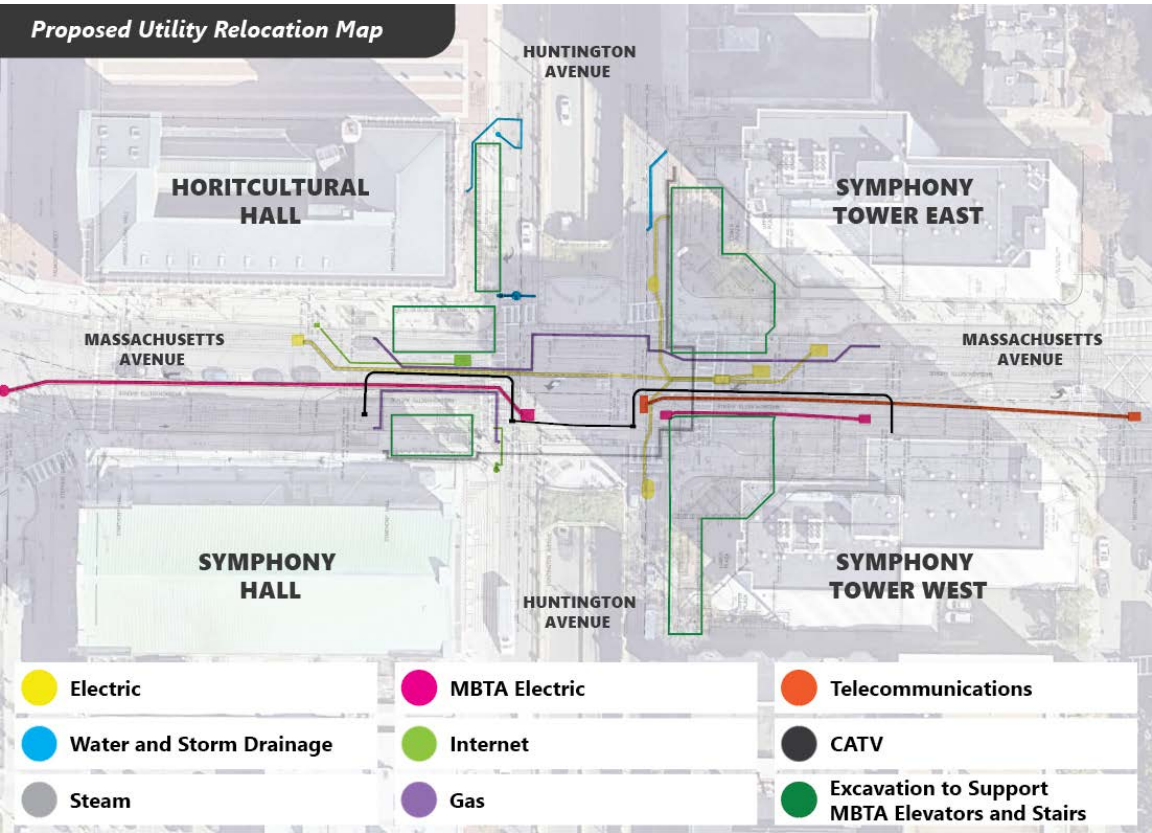
*Dates subject to change | *Public engagement will be scheduled to discuss further



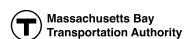
Proposed Relocation of Utilities

The utilities being relocated are currently positioned in four areas that will be excavated for new elevators and stairs that will be constructed at each entrance of Symphony Station.

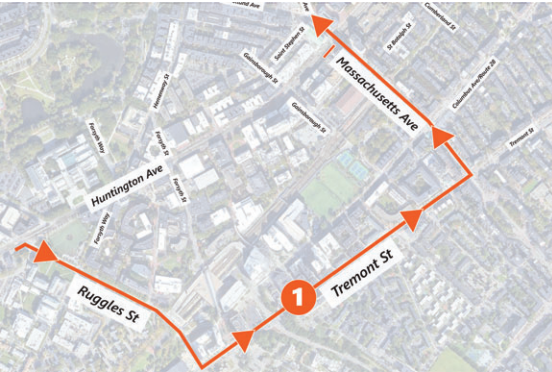
Proposed Utility Relocation Map



Utilities Include

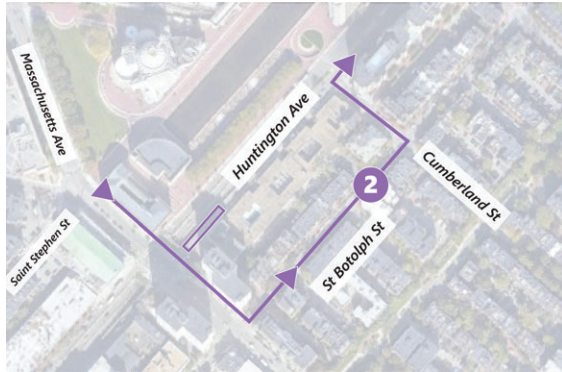


Traffic Management During Construction



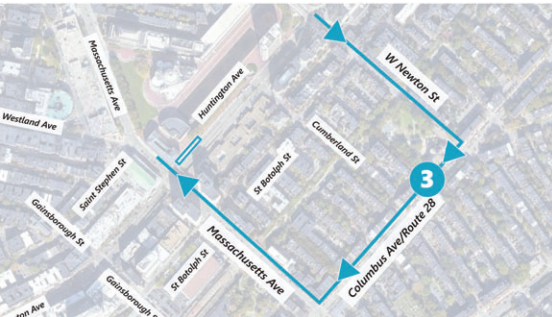
1 Huntington Ave Eastbound Off-Ramp Temporarily Closed

In order to access the Huntington Ave. eastbound off-ramp, take a right onto Ruggles St. followed by a left onto Tremont St. and then a left on Massachusetts Ave. to get back onto Huntington Ave.



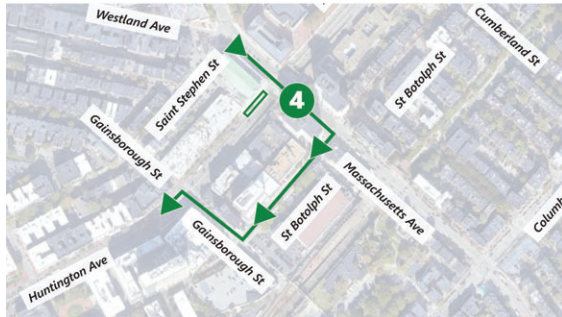
2 Huntington Ave Eastbound On-Ramp Temporarily Closed

In order to access Huntington Ave. traveling eastbound, vehicles must take a right on Massachusetts Ave. followed by a left onto St Botolph St. and another left on Cumberland St. to get back on Huntington Ave.



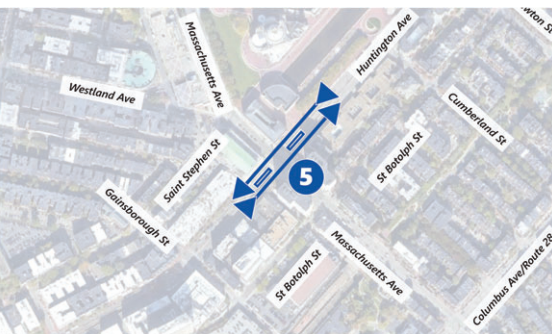
3 Huntington Ave Westbound Off-Ramp Temporarily Closed

In order to access the Huntington Ave. westbound off-ramp, travel down West Newton St. and take a right down Massachusetts Route 28/ Columbus Ave. followed by another right on to Massachusetts Ave. to return to Huntington Ave.



4 Huntington Ave Westbound On-Ramp Temporarily Closed

To access the Huntington Ave. westbound on-ramp, travel down Massachusetts Ave. and take a right onto St. Botolph St. followed by another right on Gainsborough St.



5 Huntington Ave Underpass Temporarily Closed

If access is prohibited in the Huntington Ave. underpass, vehicles may use the east and west bound ramps in order to continue down Huntington Ave.



Weekday Detours

Set up after morning rush hour and taken down before afternoon rush hour.



Parking Bans

Temporary parking bans may be put into place, depending on work areas.

Detours and lane closures will vary during construction. Traffic management plan is still in development and detours may change.

