

SCALE 1:27408

SHEET 1 OF 1

TOWN OF: BOSTON

BRANCH: BLUE

WOOD ISLAND & BELLE MARSH OVERVIEW



MASSACHUSETTS BAY  
TRANSPORTATION  
AUTHORITY

LEGEND

- MBTA STATION
- CERTIFIED VERNAL POOL
- 100ft\_buffer
- MBTA TRACK

DEP PUBLIC WATER SUPPLY

LIMITED SPRAY 1

NO SPRAY

LIMITED SPRAY 2

SURFACE WATER PROTECTION ZONE A

SURFACE WATER PROTECTION ZONE B

ZONE1 WELLHEAD PROTECTION AREA

ZONE2 WELLHEAD PROTECTION AREA

INTERIM WELLHEAD PROTECTION AREA

WETLANDSDEP\_ORIG\_POLY

NHESP PRIORITY HABITAT



Date: 7-11-2019

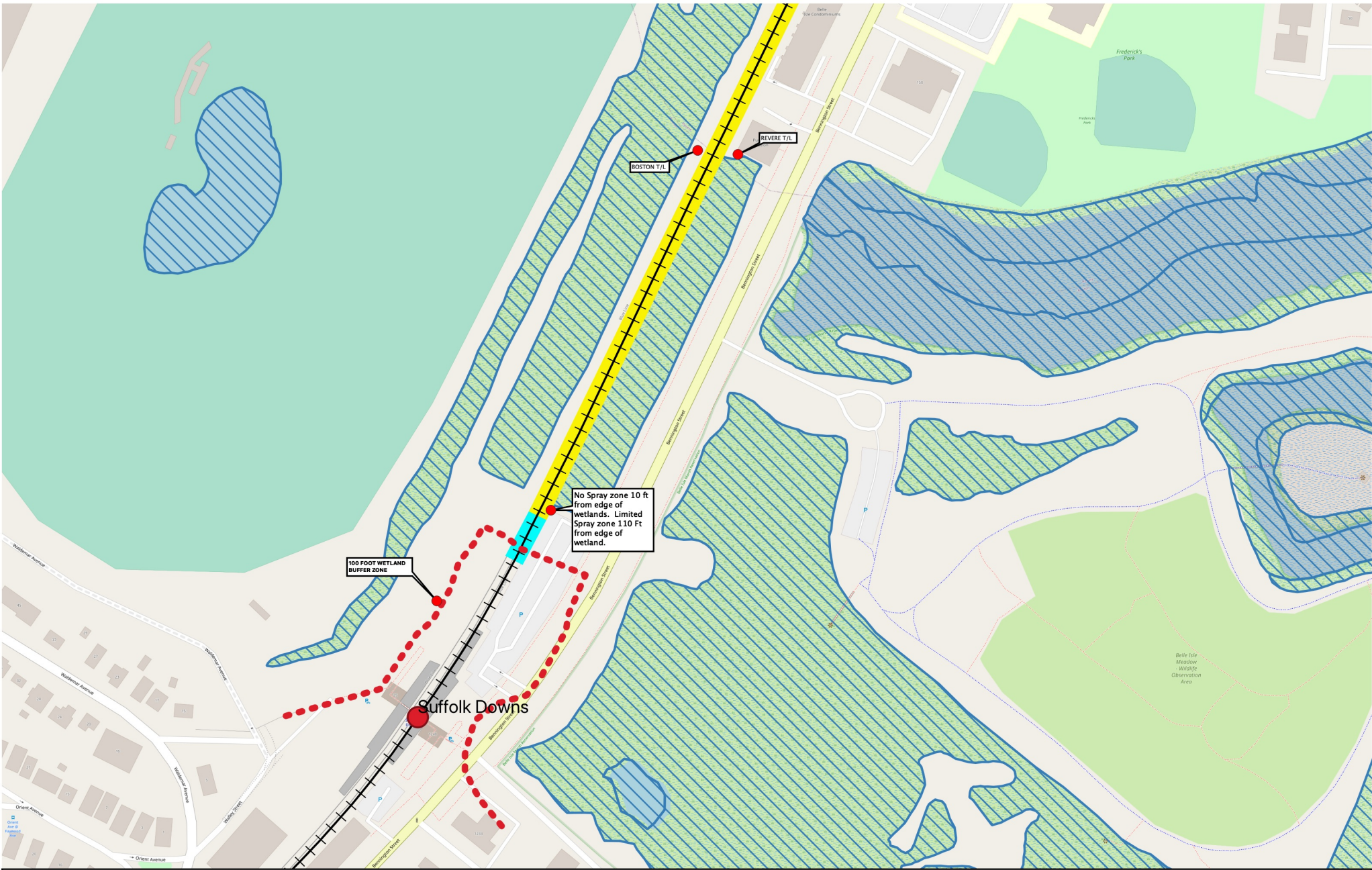


SCALE 1:4000      SHEET 1 OF 1      TOWN OF: BOSTON      BRANCH: BLUE LINE      WOOD ISLAND DETAIL MAP

**MASSACHUSETTS BAY  
TRANSPORTATION  
AUTHORITY**

**Date: 7-11-2019**

LEGEND			
	MBTA STATION		DEP PUBLIC WATER SUPPLY
	CERTIFIED VERNAL POOL		LIMITED SPRAY 1
	100ft BUFFER ZONE		NO SPRAY
	MBTA TRACK		LIMITED SPRAY 2
			SURFACE WATER PROTECTION ZONE A
			SURFACE WATER PROTECTION ZONE B
			ZONE1 WELLHEAD PROTECTION AREA
			ZONE2 WELLHEAD PROTECTION AREA
			INTERIM WELLHEAD PROTECTION AREA
			WETLANDSDEP_ORIG_POLY
			NHESP PRIORITY HABITAT



SCALE 1:4115

SHEET 1 OF 1

TOWN OF: BOSTON

BRANCH: BLUE LINE

BELLE MARSH DETAIL MAP



MASSCHUSETTS BAY  
TRANSPORTATION  
AUTHORITY

LEGEND

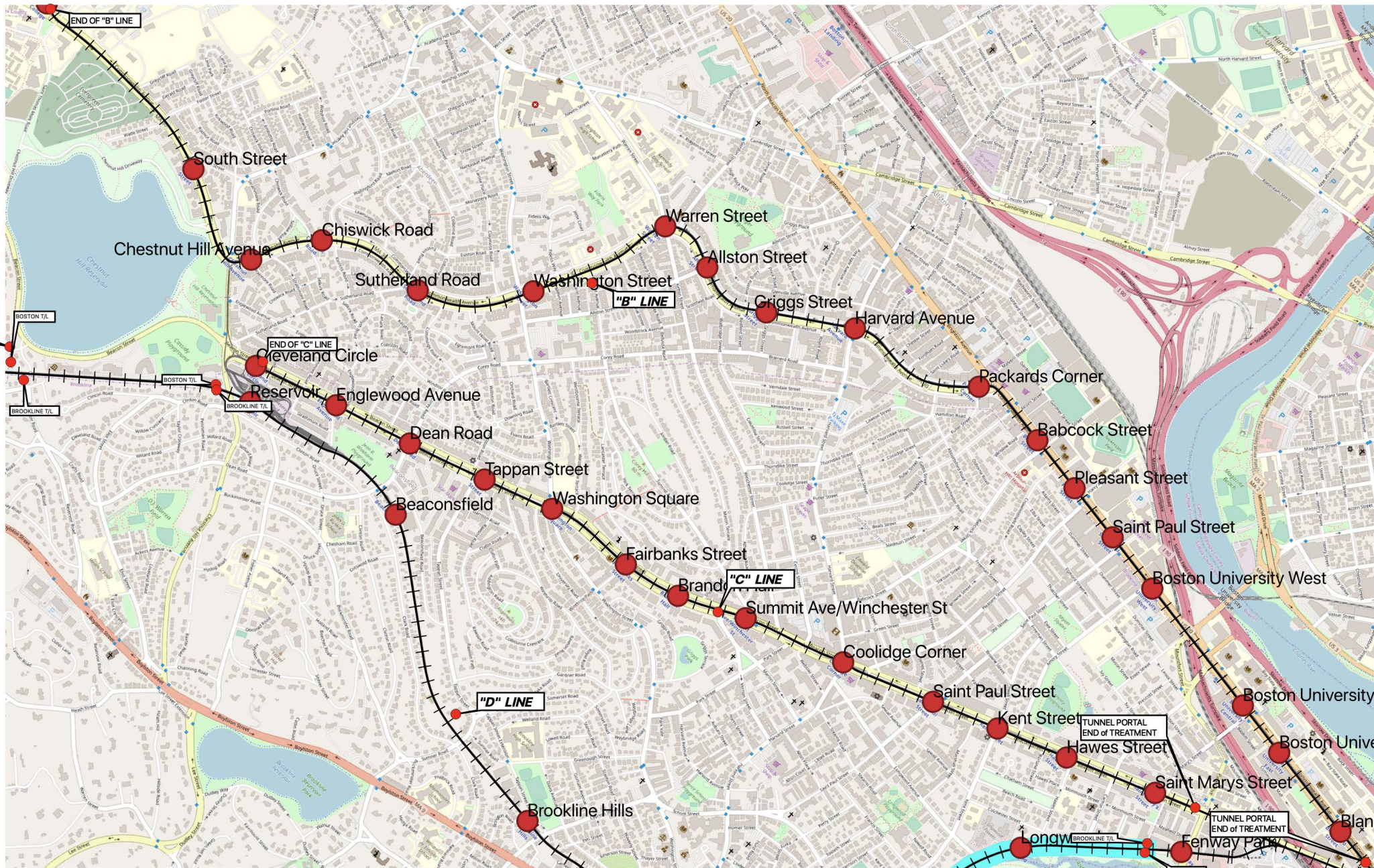
- MBTA STATION
- CERTIFIED VERNAL POOL
- 100ft BUFFER ZONE
- MBTA TRACK

- DEP PUBLIC WATER SUPPLY
- LIMITED SPRAY 1
- NO SPRAY
- LIMITED SPRAY 2
- SURFACE WATER PROTECTION ZONE A

- SURFACE WATER PROTECTION ZONE B
- ZONE1 WELLHEAD PROTECTION AREA
- ZONE2 WELLHEAD PROTECTION AREA
- INTERIM WELLHEAD PROTECTION AREA
- WETLANDSDEP\_ORIG\_POLY
- NHESP PRIORITY HABITAT



Date: 7-11-2019



SCALE 1:25000

SHEET 1 OF 1

TOWN OF: BOSTON




BRANCH: GREEN LINE "B" and "C" LINE






DATE: 02-02-2019







MASSCHUSETTS BAY  
TRANSPORTATION AUTHORITY

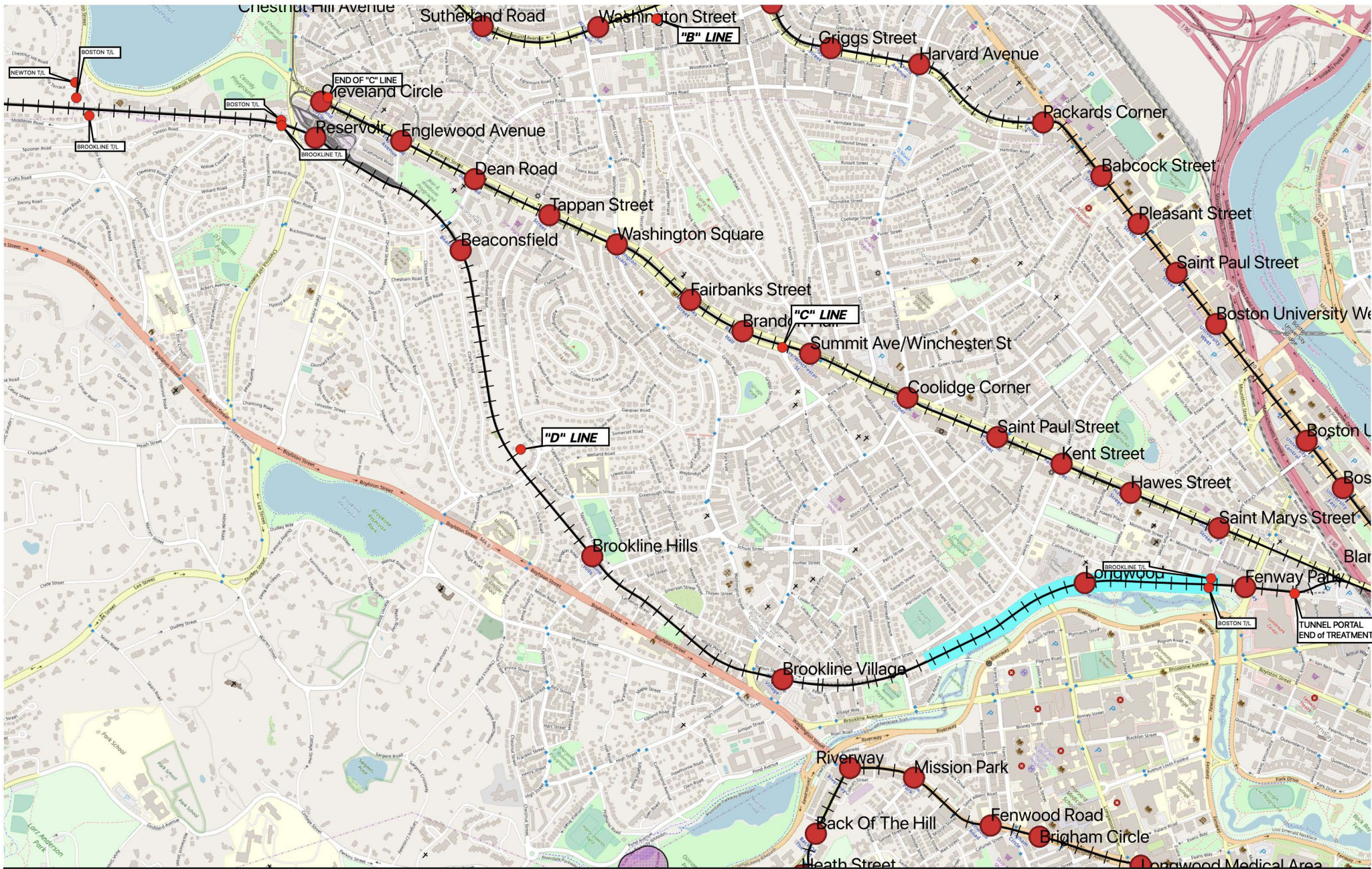
LEGEND

-  MBTA STATION
-  CERTIFIED VERNAL POOL
-  MBTA TRACK
-  DEP PUBLIC WATER SUPPLY

-  LIMITED SPRAY 1
-  NO SPRAY
-  LIMITED SPRAY 2
-  SURFACE WATER PROTECTION ZONE A
-  SURFACE WATER PROTECTION ZONE B

-  ZONE1 WELLHEAD PROTECTION AREA
-  ZONE2 WELLHEAD PROTECTION AREA
-  INTERIM WELLHEAD PROTECTION AREA
-  NHEHP PRIORITY HABITAT





SCALE 1:25000

SHEET 1 OF 1

TOWN OF: BOSTON

BRANCH: GREEN LINE "D" LINE

DATE: 02-02-2019



MASSCHUSETTS BAY  
TRANSPORTATION AUTHORITY

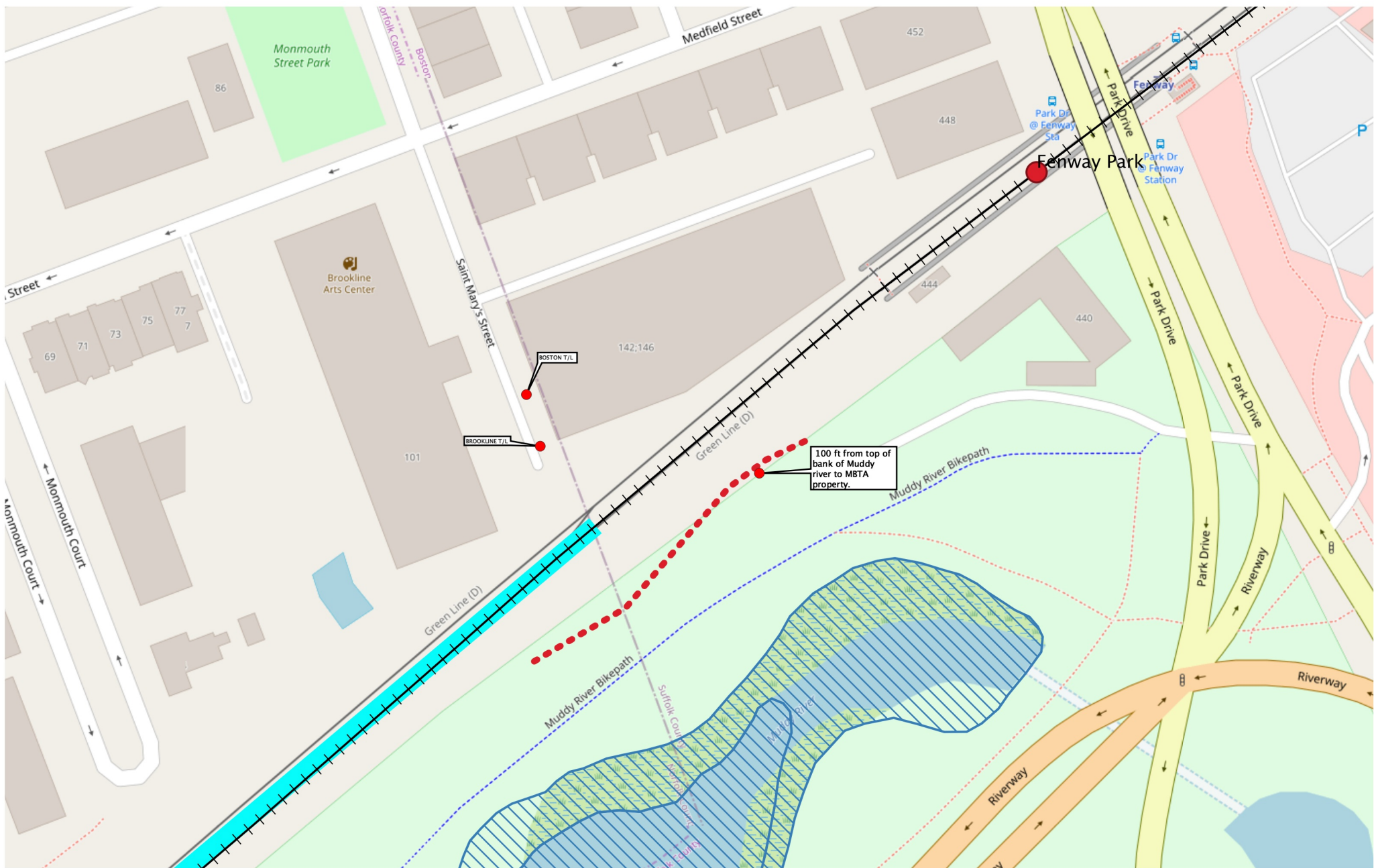
LEGEND

- MBTA STATION
- CERTIFIED VERNAL POOL
- MBTA TRACK
- DEP PUBLIC WATER SUPPLY

- LIMITED SPRAY 1
- NO SPRAY
- LIMITED SPRAY 2
- SURFACE WATER PROTECTION ZONE A
- SURFACE WATER PROTECTION ZONE B

- ZONE1 WELLHEAD PROTECTION AREA
- ZONE2 WELLHEAD PROTECTION AREA
- INTERIM WELLHEAD PROTECTION AREA
- NHESP PRIORITY HABITAT





SCALE 1:1554

SHEET 1 OF 1

TOWN OF: BOSTON

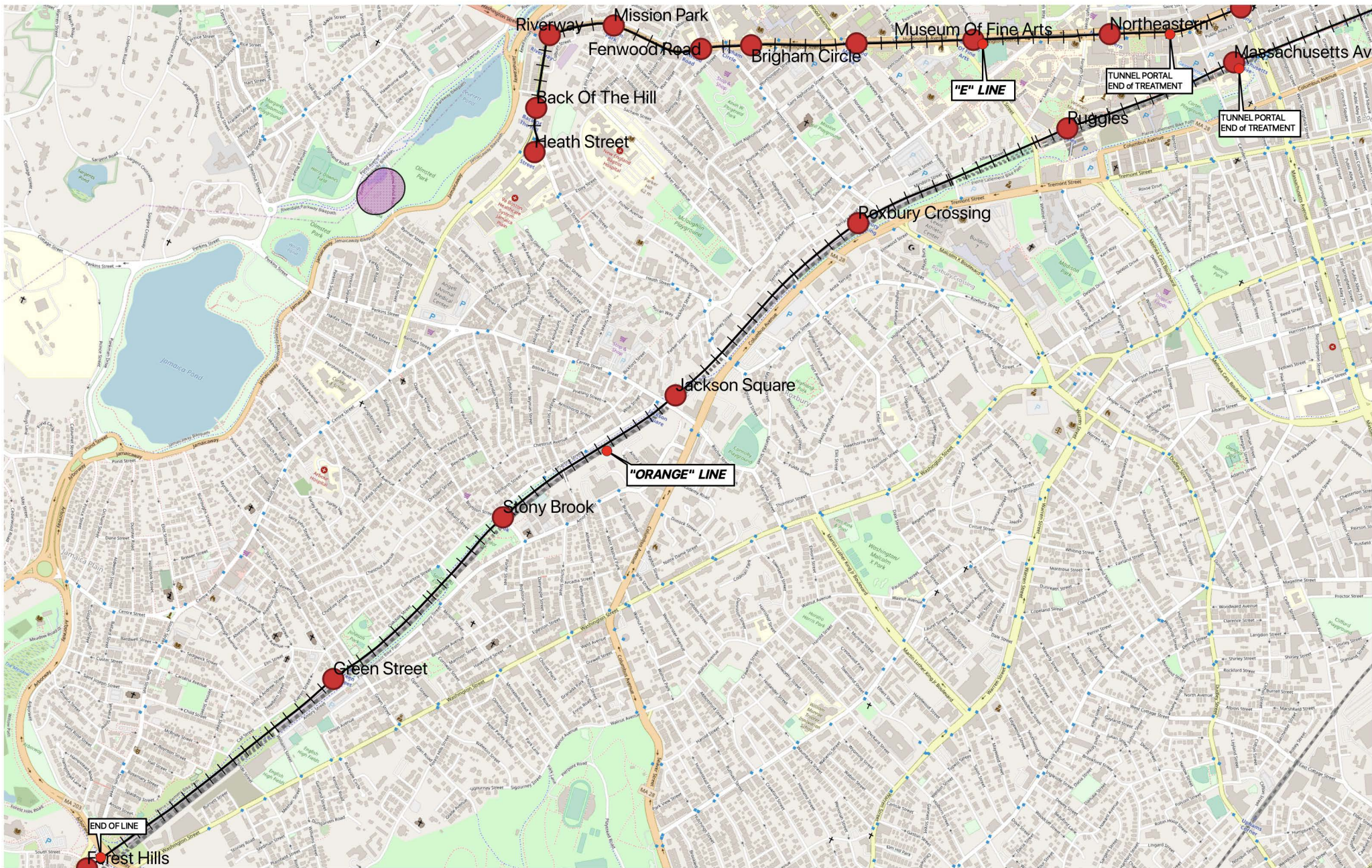
BRANCH: GREEN LINE

MUDDY RIVER

**MASSCHUSETTS BAY TRANSPORTATION AUTHORITY**

Date: 7-11-2019

LEGEND	
	MBTA STATION
	CERTIFIED VERNAL POOL
	100ft_buffer
	MBTA TRACK
	DEP PUBLIC WATER SUPPLY
	LIMITED SPRAY 1
	NO SPRAY
	LIMITED SPRAY 2
	SURFACE WATER PROTECTION ZONE A
	SURFACE WATER PROTECTION ZONE B
	ZONE1 WELLHEAD PROTECTION AREA
	ZONE2 WELLHEAD PROTECTION AREA
	INTERIM WELLHEAD PROTECTION AREA
	WETLANDSDEP_ORIG_POLY
	NHESP PRIORITY HABITAT



SCALE 1:25000

SHEET 1 OF 1

TOWN OF: BOSTON

BRANCH: GREEN LINE "E" LINE

DATE: 02-02-2019



MASSCHUSETTS BAY  
TRANSPORTATION AUTHORITY

LEGEND

- MBTA STATION
- CERTIFIED VERNAL POOL
- MBTA TRACK
- DEP PUBLIC WATER SUPPLY

- LIMITED SPRAY 1
- NO SPRAY
- LIMITED SPRAY 2
- SURFACE WATER PROTECTION ZONE A
- SURFACE WATER PROTECTION ZONE B

- ZONE1 WELLHEAD PROTECTION AREA
- ZONE2 WELLHEAD PROTECTION AREA
- INTERIM WELLHEAD PROTECTION AREA
- NHESP PRIORITY HABITAT





SCALE 1:25004

SHEET 1 OF 1

TOWN OF: BOSTON

BRANCH: RED LINE - GREEN LINE - ORANGE LINE



MASSACHUSETTS BAY  
TRANSPORTATION  
AUTHORITY

LEGEND

- MBTA STATION
- CERTIFIED VERNAL POOL
- 100ft BUFFER ZONE
- MBTA TRACK

- DEP PUBLIC WATER SUPPLY

- LIMITED SPRAY 1
- NO SPRAY
- LIMITED SPRAY 2

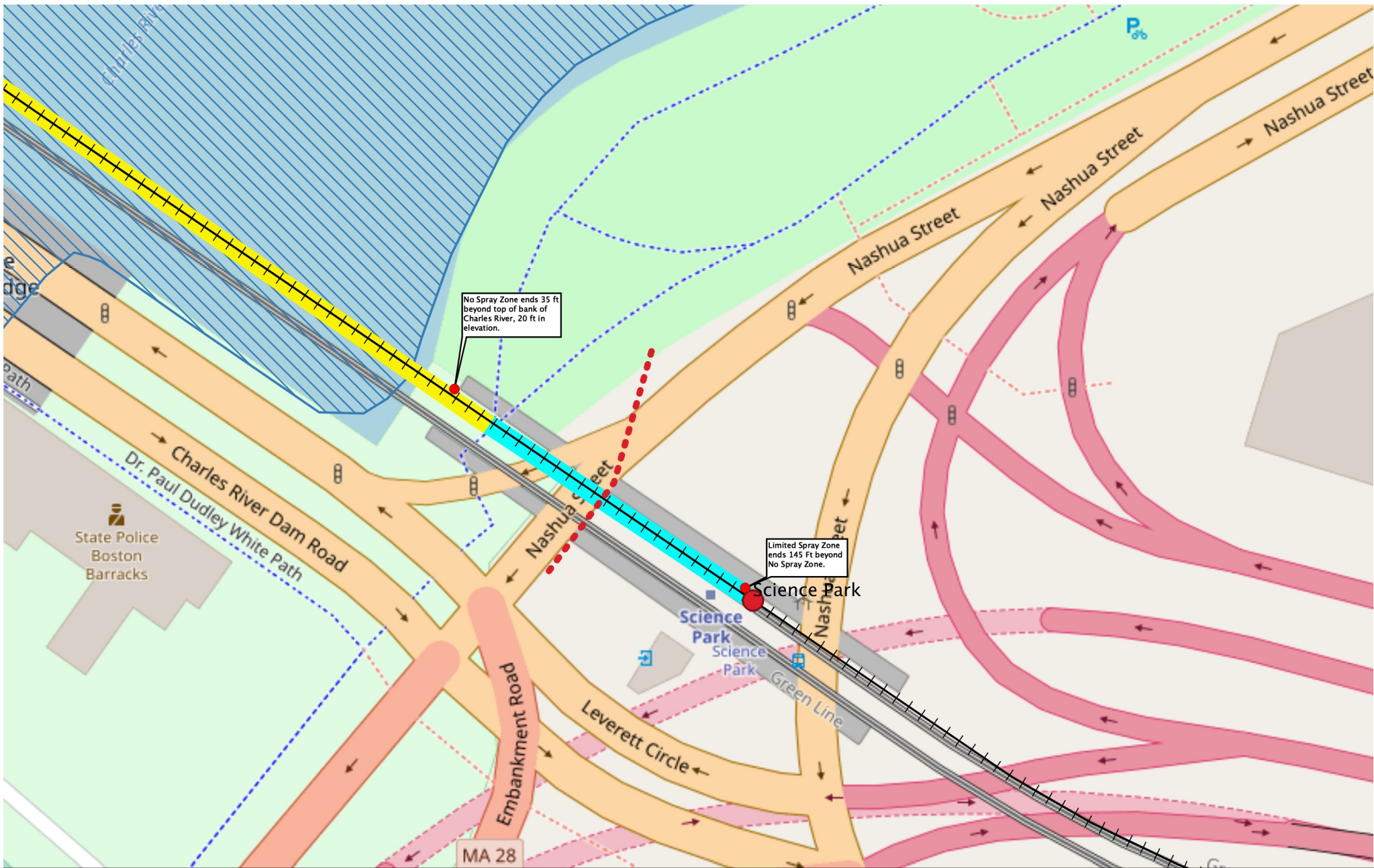
- SURFACE WATER PROTECTION ZONE A

- SURFACE WATER PROTECTION ZONE B
- ZONE1 WELLHEAD PROTECTION AREA
- ZONE2 WELLHEAD PROTECTION AREA
- INTERIM WELLHEAD PROTECTION AREA
- WETLANDSDEP\_ORIG\_POLY
- NHESP PRIORITY HABITAT

Date: 7-11-2019







SCALE 1:982

SHEET 1 OF 1

TOWN OF: BOSTON

BRANCH: GREEN LINE

CHARLES RIVER CROSSING



MASSCHUSETTS BAY  
TRANSPORTATION  
AUTHORITY



Date: 7-11-2019

LEGEND

● MBTA STATION

✳ CERTIFIED VERNAL POOL

⋯ 100ft\_buffer

⊢ MBTA TRACK

◆ DEP PUBLIC WATER SUPPLY

■ LIMITED SPRAY 1

■ NO SPRAY

■ LIMITED SPRAY 2

■ SURFACE WATER PROTECTION ZONE A

■ SURFACE WATER PROTECTION ZONE B

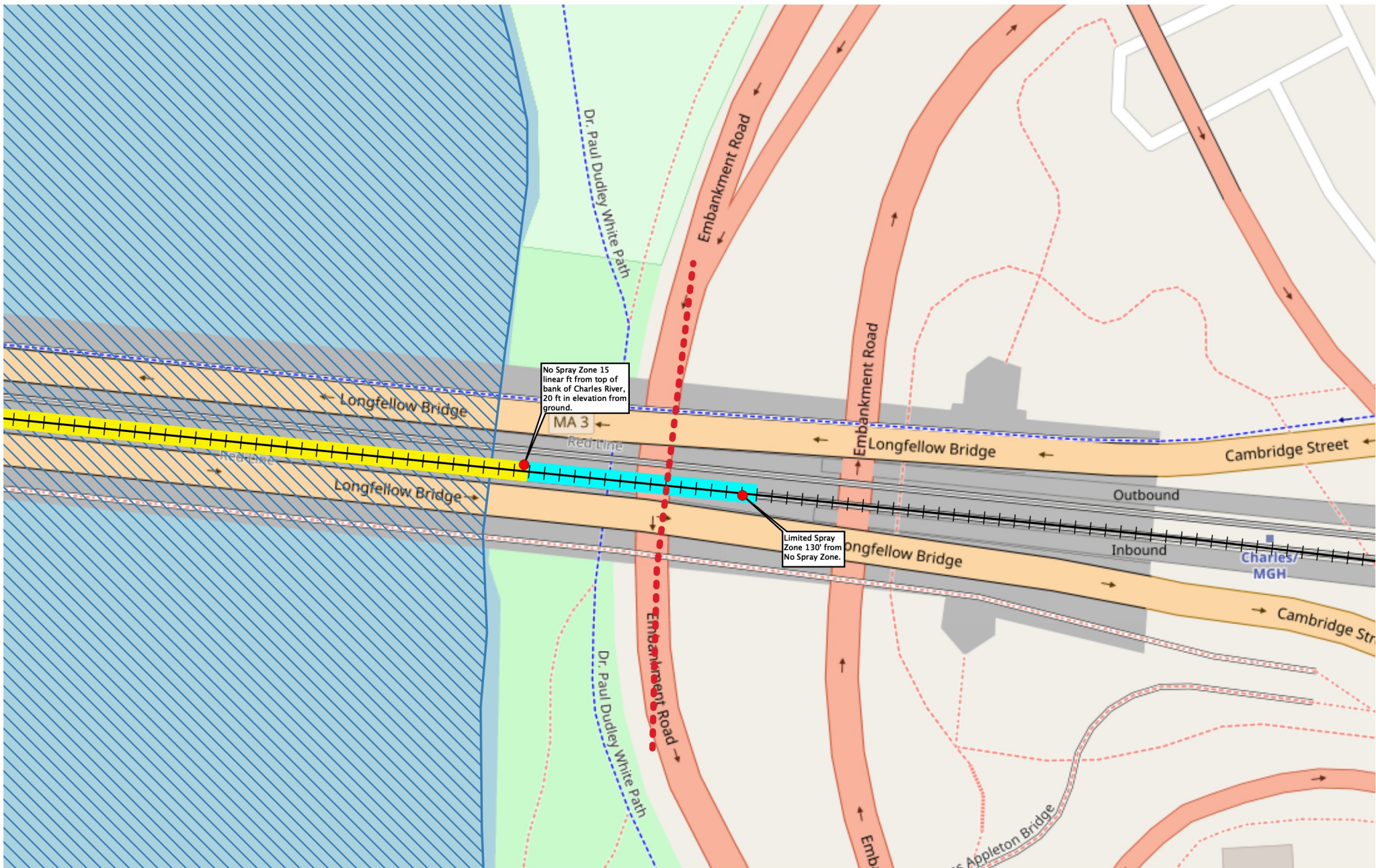
■ ZONE1 WELLHEAD PROTECTION AREA

■ ZONE2 WELLHEAD PROTECTION AREA

■ INTERIM WELLHEAD PROTECTION AREA

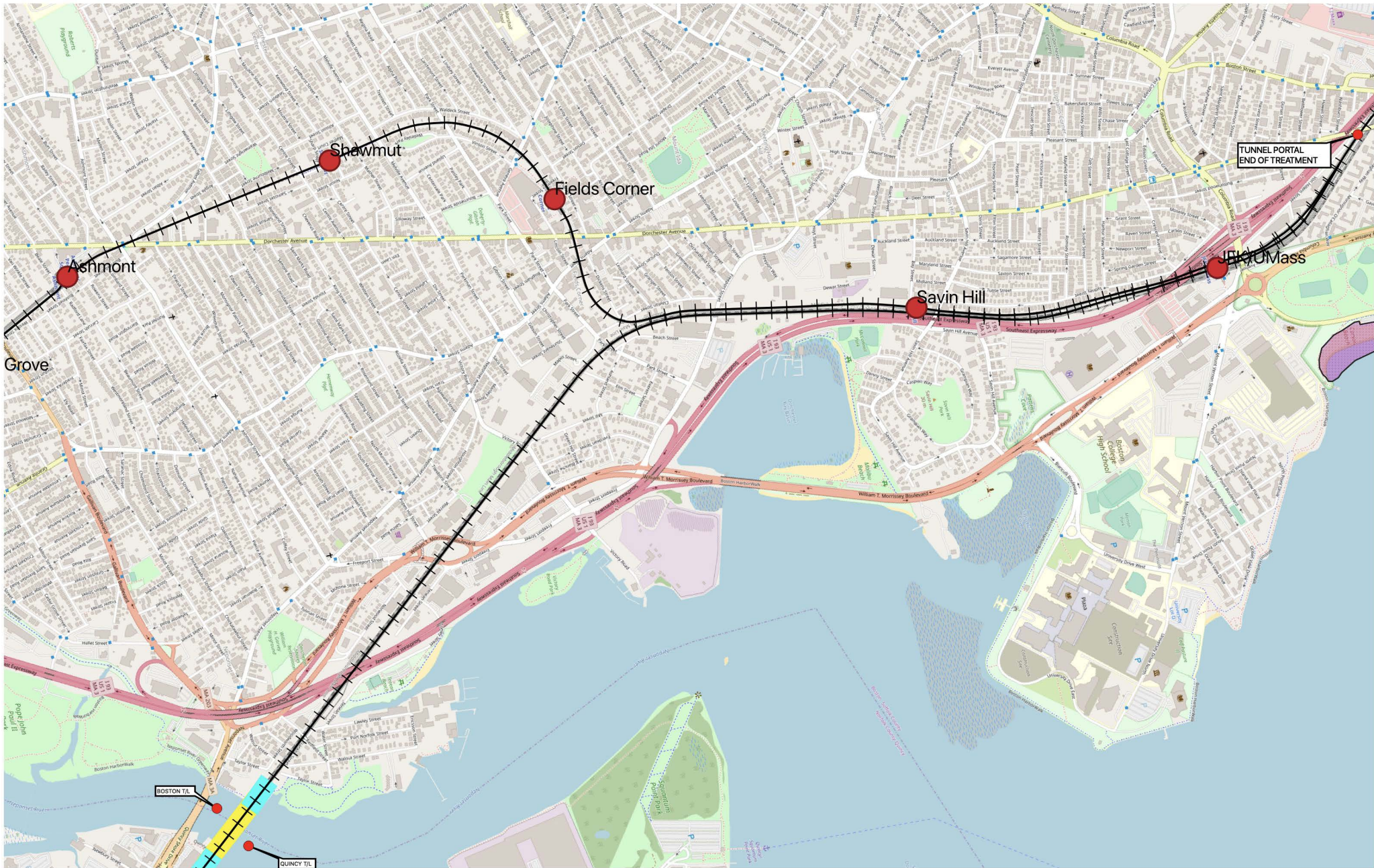
■ WETLANDSDEP\_ORIG\_POLY

■ NHESP PRIORITY HABITAT



SCALE 1:1211    SHEET 1 OF 1    TOWN OF: BOSTON    BRANCH: RED LINE    LONGFELLOW BRIDGE

<p><b>MASSCHUSETTS BAY TRANSPORTATION AUTHORITY</b></p> <p>Date: 7-11-2019</p>	<p><b>LEGEND</b></p>		DEP PUBLIC WATER SUPPLY	SURFACE WATER PROTECTION ZONE B
	MBTA STATION	CERTIFIED VERNAL POOL	LIMITED SPRAY 1	NO SPRAY
	100ft_buffer	LIMITED SPRAY 2	SURFACE WATER PROTECTION ZONE A	ZONE2 WELLHEAD PROTECTION AREA
	MBTA TRACK			WETLANDSDEP_ORIG_POLY
				NHESP PRIORITY HABITAT



SCALE 1:25000

SHEET 1 OF 2

TOWN OF: BOSTON

BRANCH: RED LINE

DATE: 02-02-2019



MASSCHUSETTS BAY  
TRANSPORTATION AUTHORITY

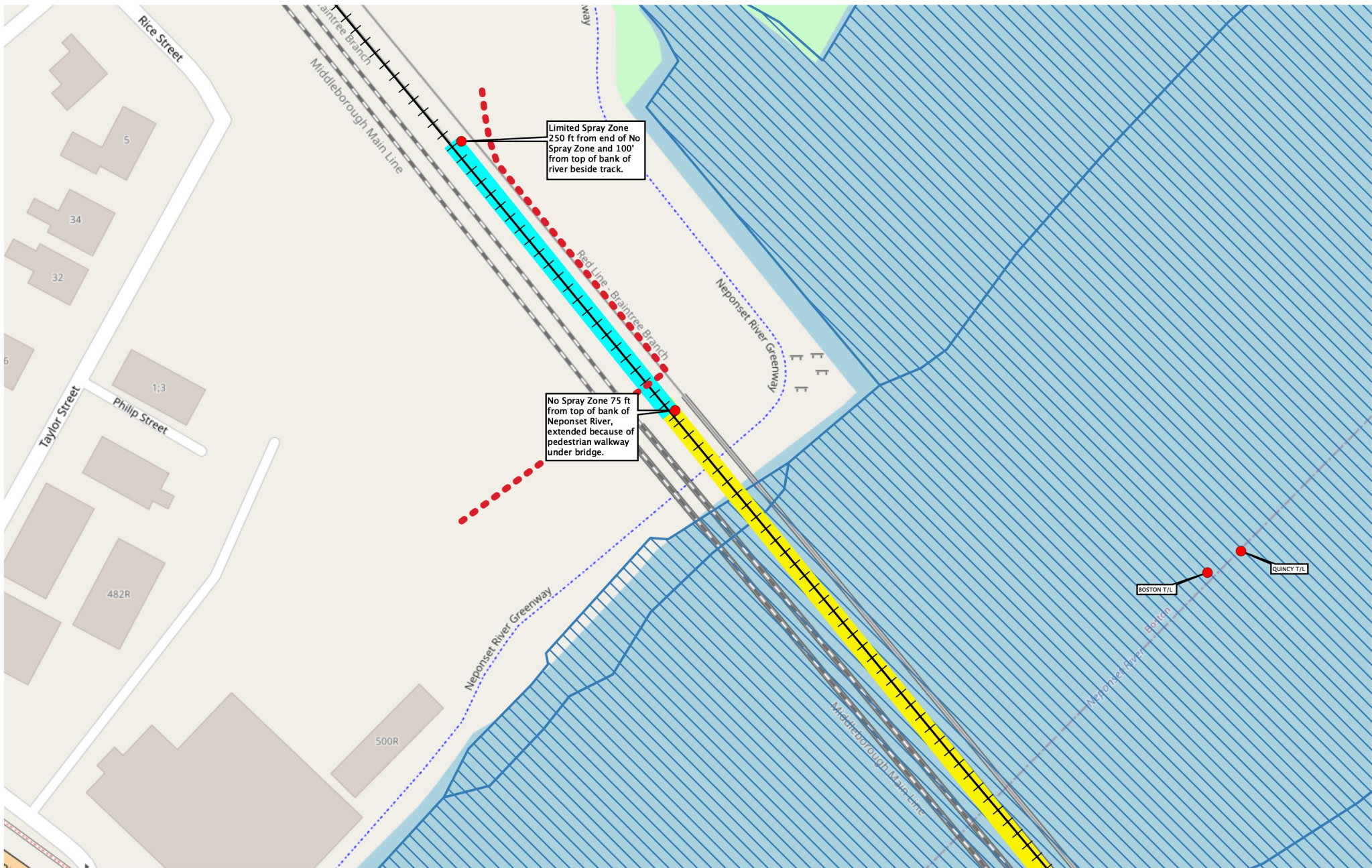
LEGEND

- MBTA STATION
- CERTIFIED VERNAL POOL
- MBTA TRACK
- DEP PUBLIC WATER SUPPLY

- LIMITED SPRAY 1
- NO SPRAY
- LIMITED SPRAY 2
- SURFACE WATER PROTECTION ZONE A
- SURFACE WATER PROTECTION ZONE B

- ZONE1 WELLHEAD PROTECTION AREA
- ZONE2 WELLHEAD PROTECTION AREA
- INTERIM WELLHEAD PROTECTION AREA
- NHESP PRIORITY HABITAT





SCALE 1:1533

SHEET 1 OF 1

TOWN OF: BOSTON

BRANCH: RED LINE

NEPONSET RIVER CROSSING



MASSACHUSETTS BAY  
TRANSPORTATION  
AUTHORITY



Date: 7-11-2019

LEGEND

MBTA STATION

CERTIFIED VERNAL POOL

100ft\_buffer

MBTA TRACK

DEP PUBLIC WATER SUPPLY

LIMITED SPRAY 1

NO SPRAY

LIMITED SPRAY 2

SURFACE WATER PROTECTION ZONE A

SURFACE WATER PROTECTION ZONE B

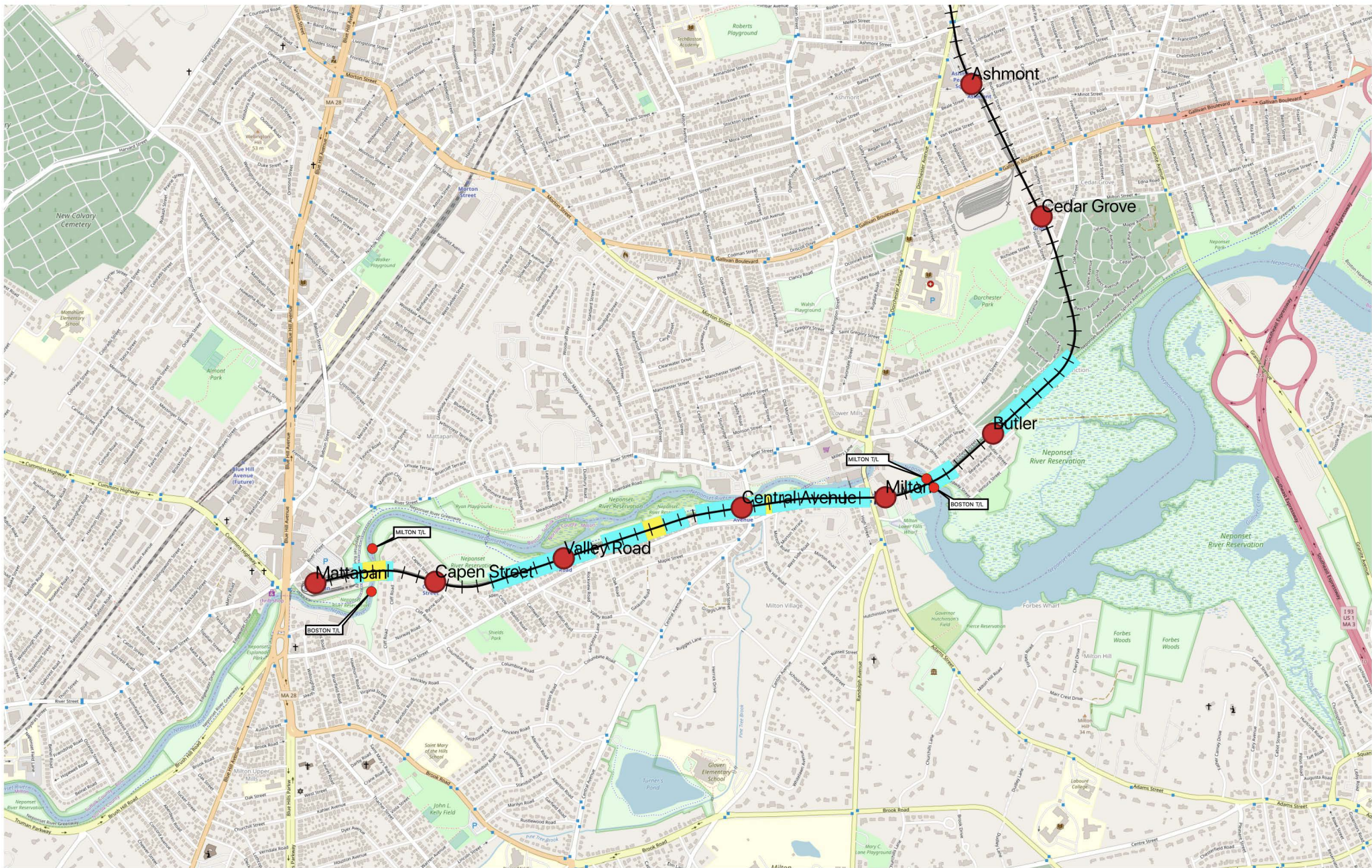
ZONE1 WELLHEAD PROTECTION AREA

ZONE2 WELLHEAD PROTECTION AREA

INTERIM WELLHEAD PROTECTION AREA

WETLANDSDEP\_ORIG\_POLY

NHESP PRIORITY HABITAT



SCALE 1:25000

SHEET 2 OF 2

TOWN OF: BOSTON

BRANCH: RED LINE

DATE: 02-02-2019



MASSCHUSETTS BAY  
TRANSPORTATION AUTHORITY

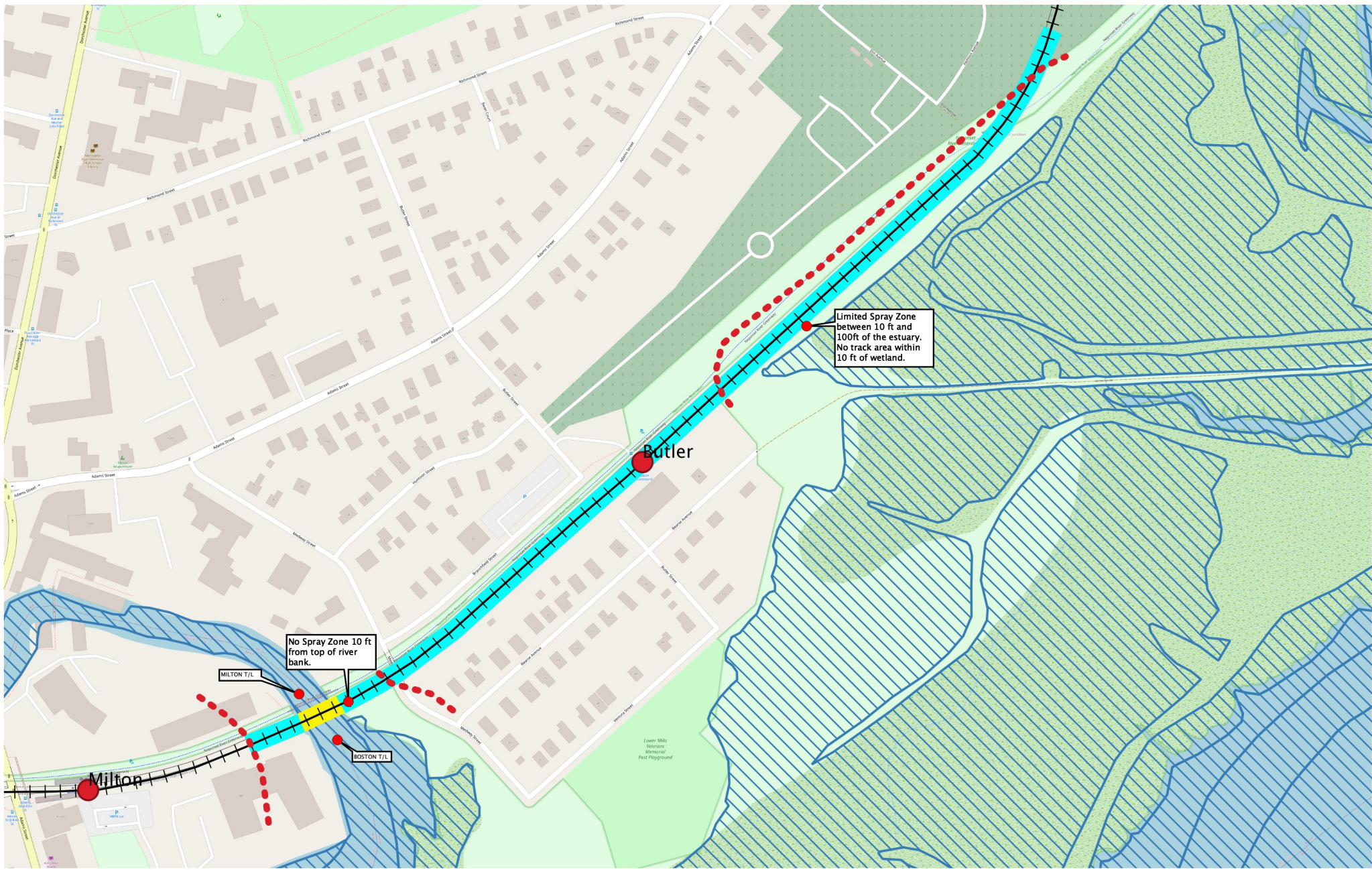
LEGEND

- MBTA STATION
- CERTIFIED VERNAL POOL
- MBTA TRACK
- DEP PUBLIC WATER SUPPLY

- LIMITED SPRAY 1
- NO SPRAY
- LIMITED SPRAY 2
- SURFACE WATER PROTECTION ZONE A
- SURFACE WATER PROTECTION ZONE B

- ZONE1 WELLHEAD PROTECTION AREA
- ZONE2 WELLHEAD PROTECTION AREA
- INTERIM WELLHEAD PROTECTION AREA
- NHEP PRIORITY HABITAT





SCALE 1:4855

SHEET 1 OF 1

TOWN OF: BOSTON

BRANCH: RED LINE

NEPONSET RIVER RESERVATION



MASSACHUSETTS BAY  
TRANSPORTATION  
AUTHORITY

LEGEND

- MBTA STATION
- CERTIFIED VERNAL POOL
- 100ft\_buffer
- MBTA TRACK

DEP PUBLIC WATER SUPPLY

LIMITED SPRAY 1

NO SPRAY

LIMITED SPRAY 2

SURFACE WATER PROTECTION ZONE A

SURFACE WATER PROTECTION ZONE B

ZONE1 WELLHEAD PROTECTION AREA

ZONE2 WELLHEAD PROTECTION AREA

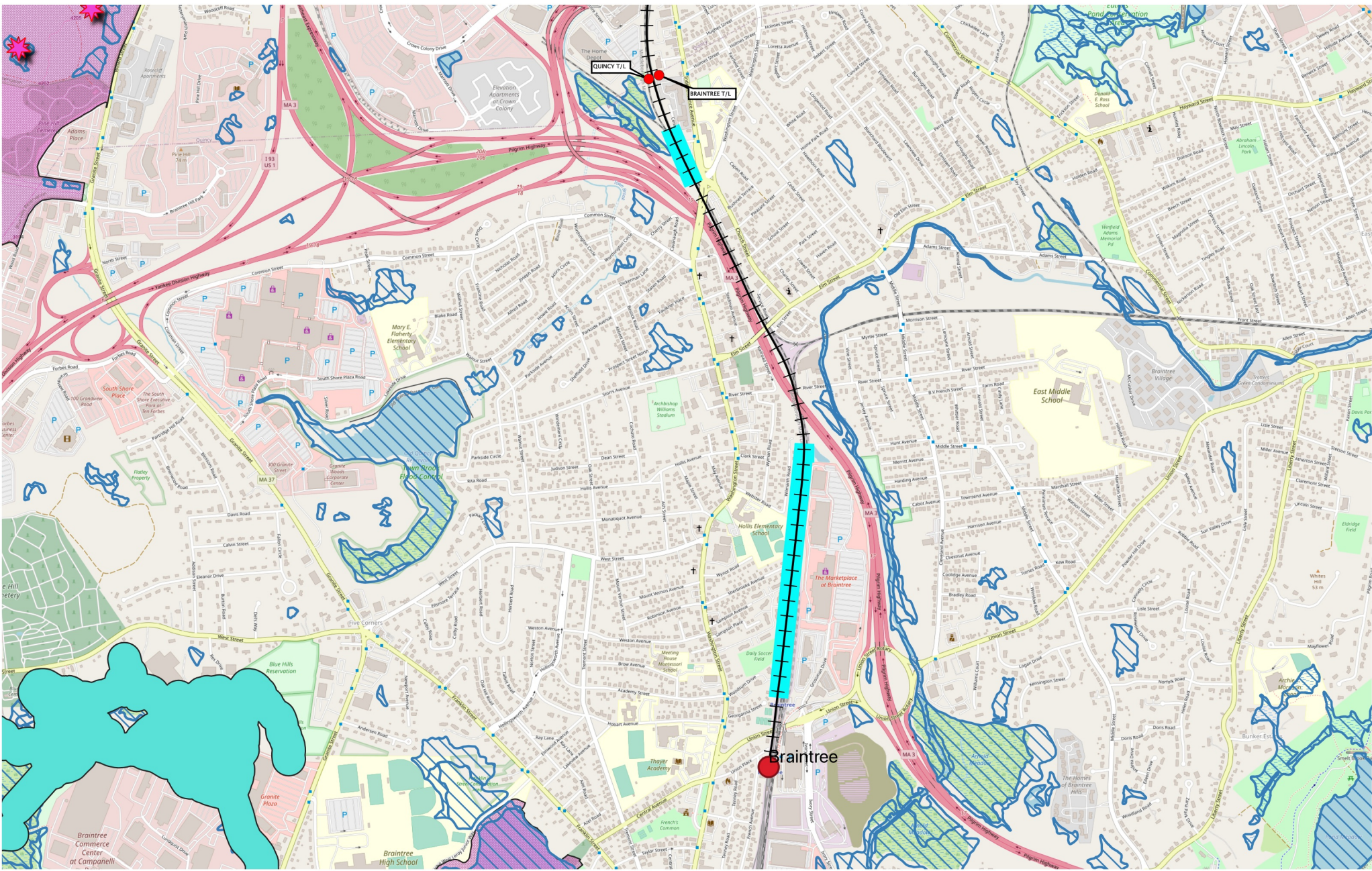
INTERIM WELLHEAD PROTECTION AREA

WETLANDSDEP\_ORIG\_POLY

NHESP PRIORITY HABITAT



Date: 7-11-2019

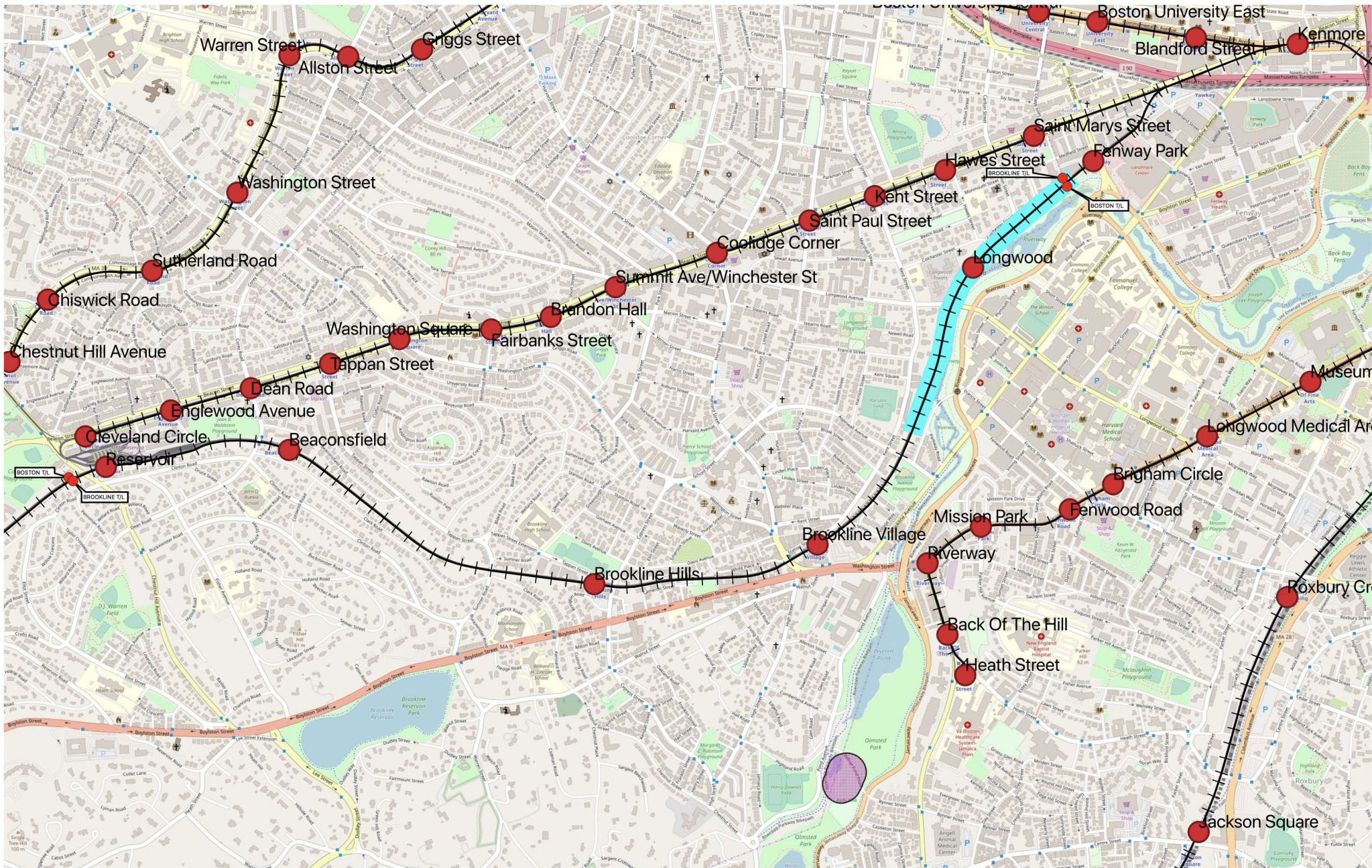


SCALE 1:25121      SHEET 1 OF 1      TOWN OF: BRAINTREE      BRANCH: RED LINE      QUINCY T/L – BRAINTREE STATION

	<b>LEGEND</b>		DEP PUBLIC WATER SUPPLY	SURFACE WATER PROTECTION ZONE B
	MBTA STATION	LIMITED SPRAY 1		
CERTIFIED VERNAL POOL	NO SPRAY	ZONE2 WELLHEAD PROTECTION AREA	INTERIM WELLHEAD PROTECTION AREA	WETLANDSDEP_ORIG_POLY
100ft BUFFER ZONE	LIMITED SPRAY 2	INTERIM WELLHEAD PROTECTION AREA	SURFACE WATER PROTECTION ZONE A	NHESP PRIORITY HABITAT
MBTA TRACK				

Date: 7-11-2019





SCALE 1:25000

SHEET 1 OF 1

TOWN OF: BROOKLINE

BRANCH: GREEN LINE

DATE: 02-02-2019



MASSCHUSETTS BAY  
TRANSPORTATION AUTHORITY

LEGEND

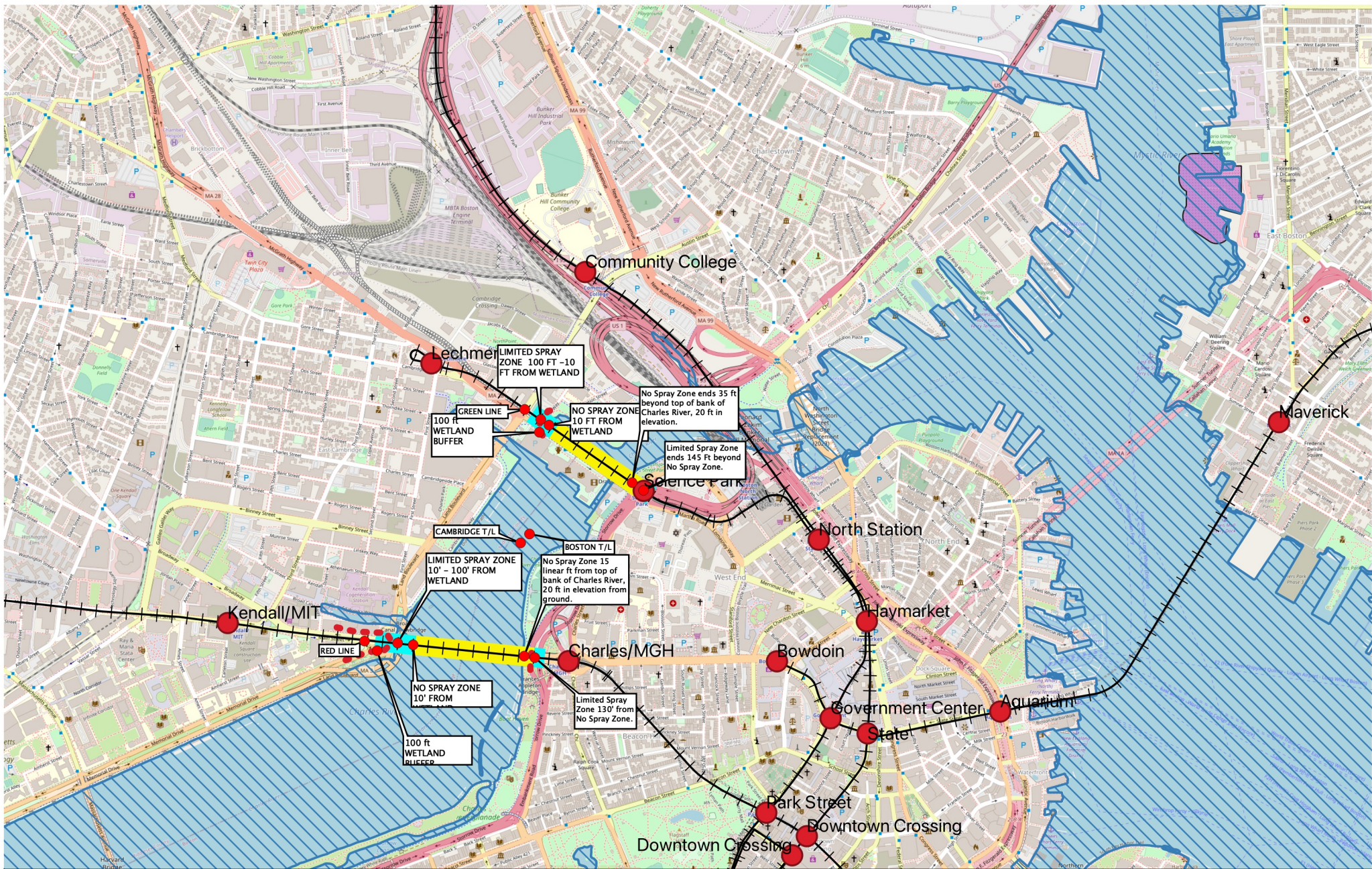
- MBTA STATION
- CERTIFIED VERNAL POOL
- MBTA TRACK
- DEP PUBLIC WATER SUPPLY

- LIMITED SPRAY 1
- NO SPRAY
- LIMITED SPRAY 2
- SURFACE WATER PROTECTION ZONE A
- SURFACE WATER PROTECTION ZONE B

- ZONE1 WELLHEAD PROTECTION AREA
- ZONE2 WELLHEAD PROTECTION AREA
- INTERIM WELLHEAD PROTECTION AREA
- NHESP PRIORITY HABITAT







SCALE 1:25004

SHEET 1 OF 1

TOWN OF: CAMBRIDGE

BRANCH: RED LINE - GREEN LINE OVERVIEW



MASSACHUSETTS BAY  
TRANSPORTATION  
AUTHORITY



Date: 7-11-2019

LEGEND

- MBTA STATION
- CERTIFIED VERNAL POOL
- 100ft BUFFER ZONE
- MBTA TRACK

DEP PUBLIC WATER SUPPLY

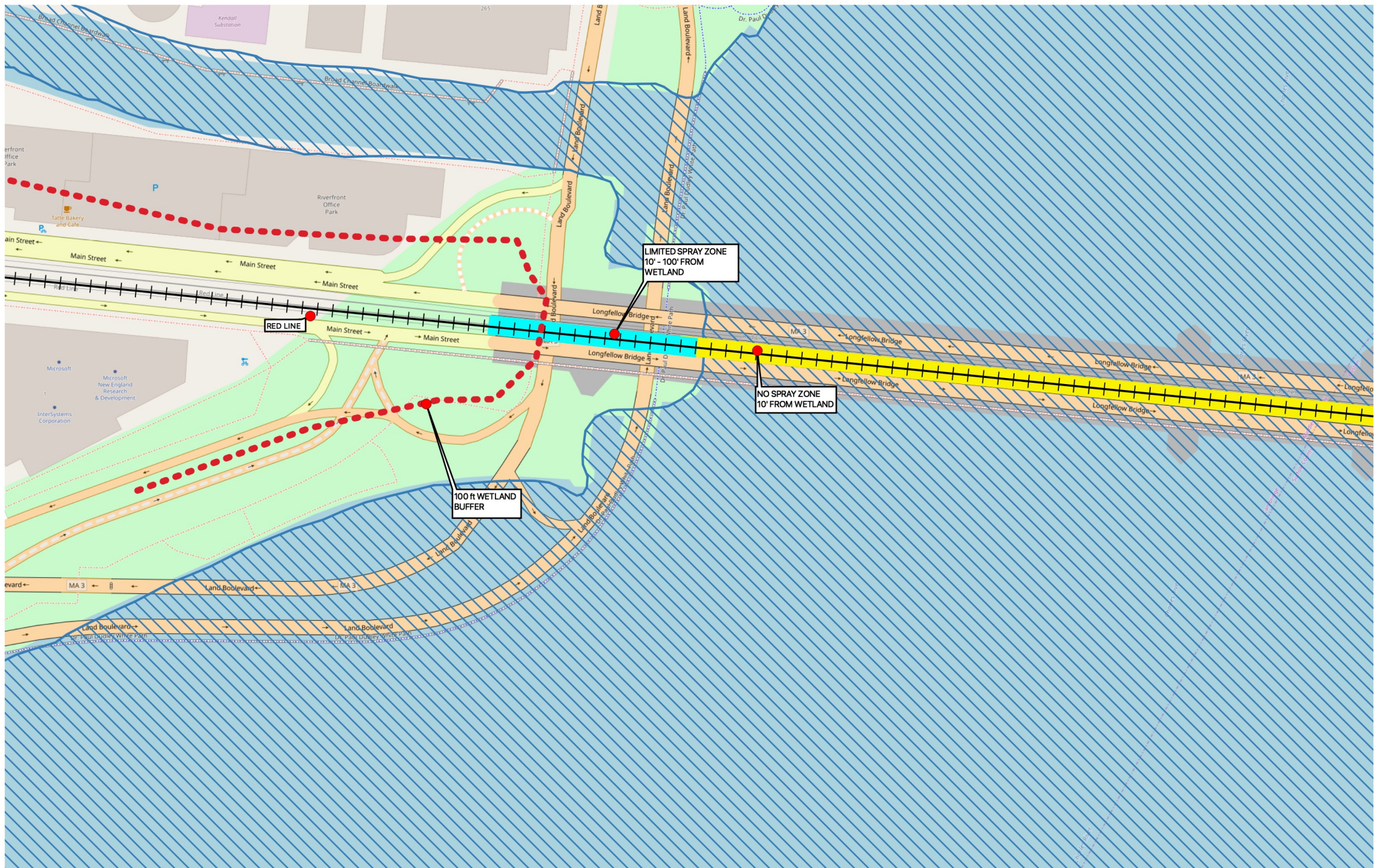
LIMITED SPRAY 1

NO SPRAY

LIMITED SPRAY 2

SURFACE WATER PROTECTION ZONE A

- SURFACE WATER PROTECTION ZONE B
- ZONE1 WELLHEAD PROTECTION AREA
- ZONE2 WELLHEAD PROTECTION AREA
- INTERIM WELLHEAD PROTECTION AREA
- WETLANDSDEP\_ORIG\_POLY
- NHESP PRIORITY HABITAT



SCALE 1:2722

SHEET 1 OF 1

TOWN OF: CAMBRIDGE

BRANCH: RED

LONGFELLOW BRIDGE

DATE: 07-11-2019



MASSCHUSETTS BAY  
TRANSPORTATION AUTHORITY

LEGEND

● MBTA STATION

✿ CERTIFIED VERNAL POOL

⋯ 100ft\_buffer

⊢ MBTA TRACK

◆ DEP PUBLIC WATER SUPPLY

■ LIMITED SPRAY 1

■ NO SPRAY

■ LIMITED SPRAY 2

■ SURFACE WATER PROTECTION ZONE A

■ SURFACE WATER PROTECTION ZONE B

■ ZONE1 WELLHEAD PROTECTION AREA

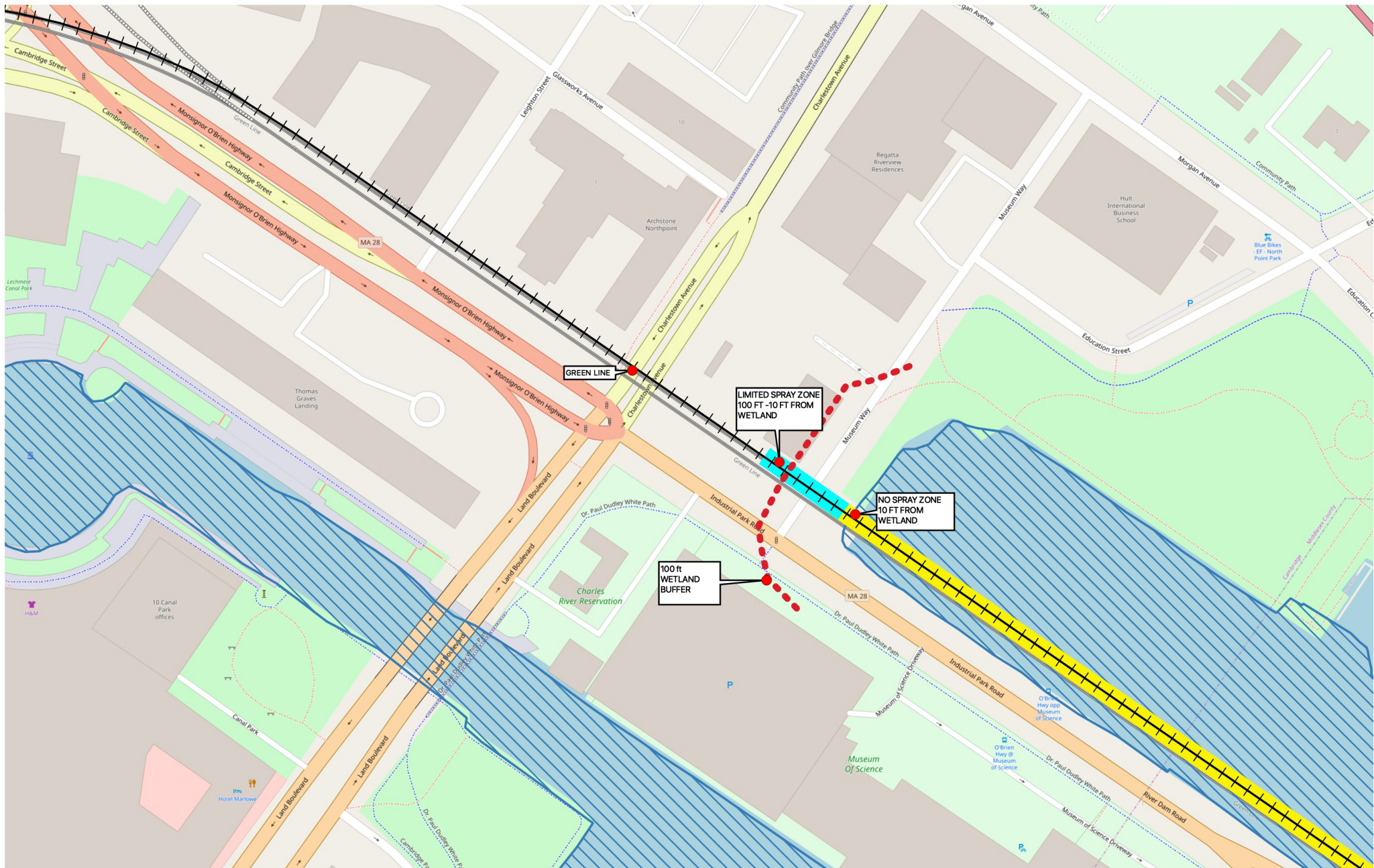
■ ZONE2 WELLHEAD PROTECTION AREA

■ INTERIM WELLHEAD PROTECTION AREA

■ WETLANDSDEP\_ORIG\_POLY

■ NHESP PRIORITY HABITAT





SCALE 1:2722

SHEET 1 OF 1

TOWN OF: CAMBRIDGE

BRANCH: GREEN

CHARLES RIVER

DATE: 07-11-2019



MASSCHUSETTS BAY  
TRANSPORTATION AUTHORITY

LEGEND

● MBTA STATION

✳ CERTIFIED VERNAL POOL

⋯ 100ft\_buffer

⊢ MBTA TRACK

◆ DEP PUBLIC WATER SUPPLY

■ LIMITED SPRAY 1

■ NO SPRAY

■ LIMITED SPRAY 2

■ SURFACE WATER PROTECTION ZONE A

■ SURFACE WATER PROTECTION ZONE B

■ ZONE1 WELLHEAD PROTECTION AREA

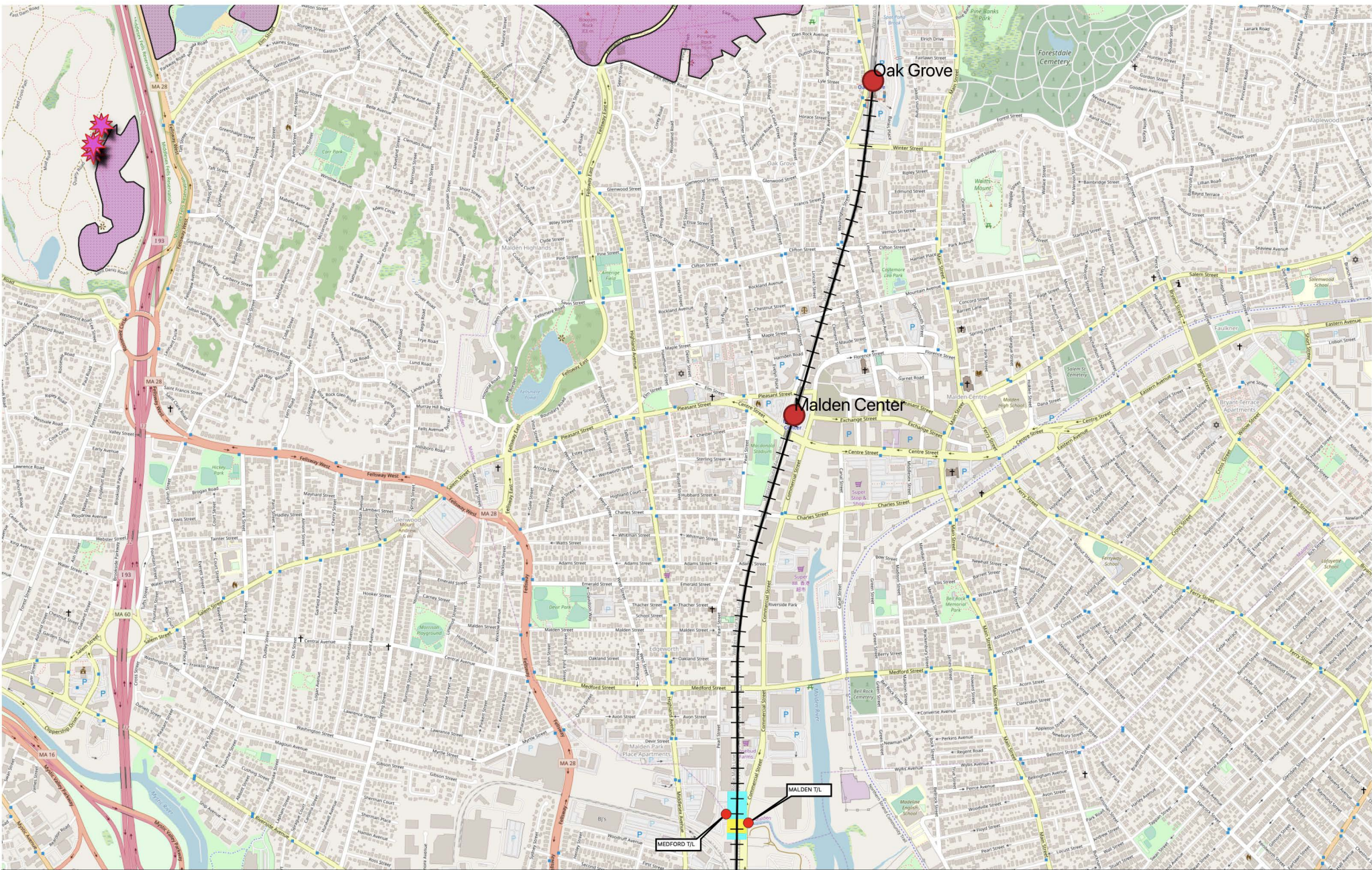
■ ZONE2 WELLHEAD PROTECTION AREA

■ INTERIM WELLHEAD PROTECTION AREA

■ WETLANDSDEP\_ORIG\_POLY

■ NHESP PRIORITY HABITAT





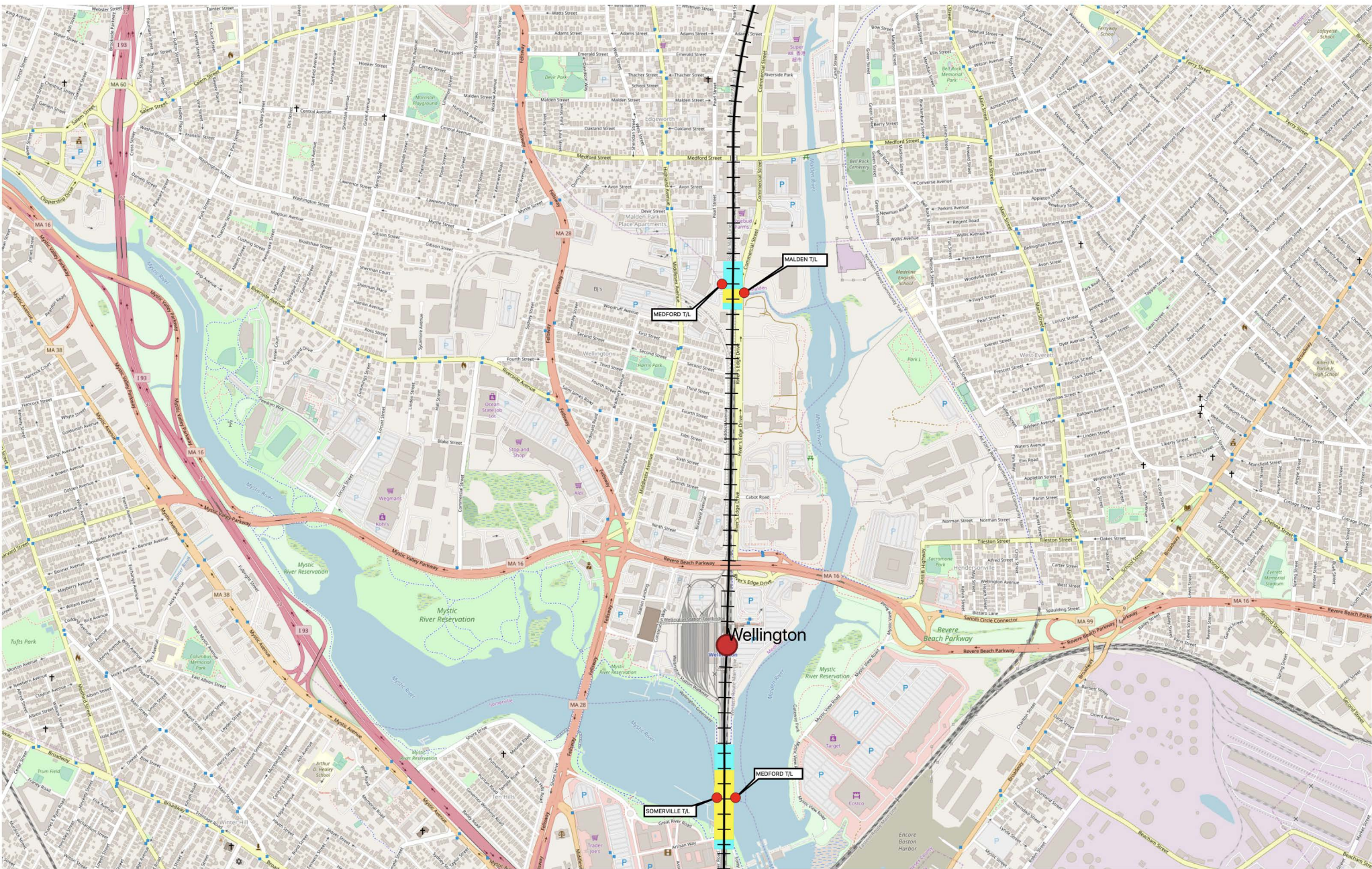
SCALE 1:25000    SHEET 1 OF 1    TOWN OF: MALDEN    BRANCH: ORANGE LINE    DATE: 02-02-2019

**T** MASSACHUSETTS BAY  
TRANSPORTATION AUTHORITY

▲  
N

**LEGEND**

- MBTA STATION
- CERTIFIED VERNAL POOL
- MBTA TRACK
- DEP PUBLIC WATER SUPPLY
- LIMITED SPRAY 1
- NO SPRAY
- LIMITED SPRAY 2
- SURFACE WATER PROTECTION ZONE A
- SURFACE WATER PROTECTION ZONE B
- ZONE1 WELLHEAD PROTECTION AREA
- ZONE2 WELLHEAD PROTECTION AREA
- INTERIM WELLHEAD PROTECTION AREA
- NHESP PRIORITY HABITAT



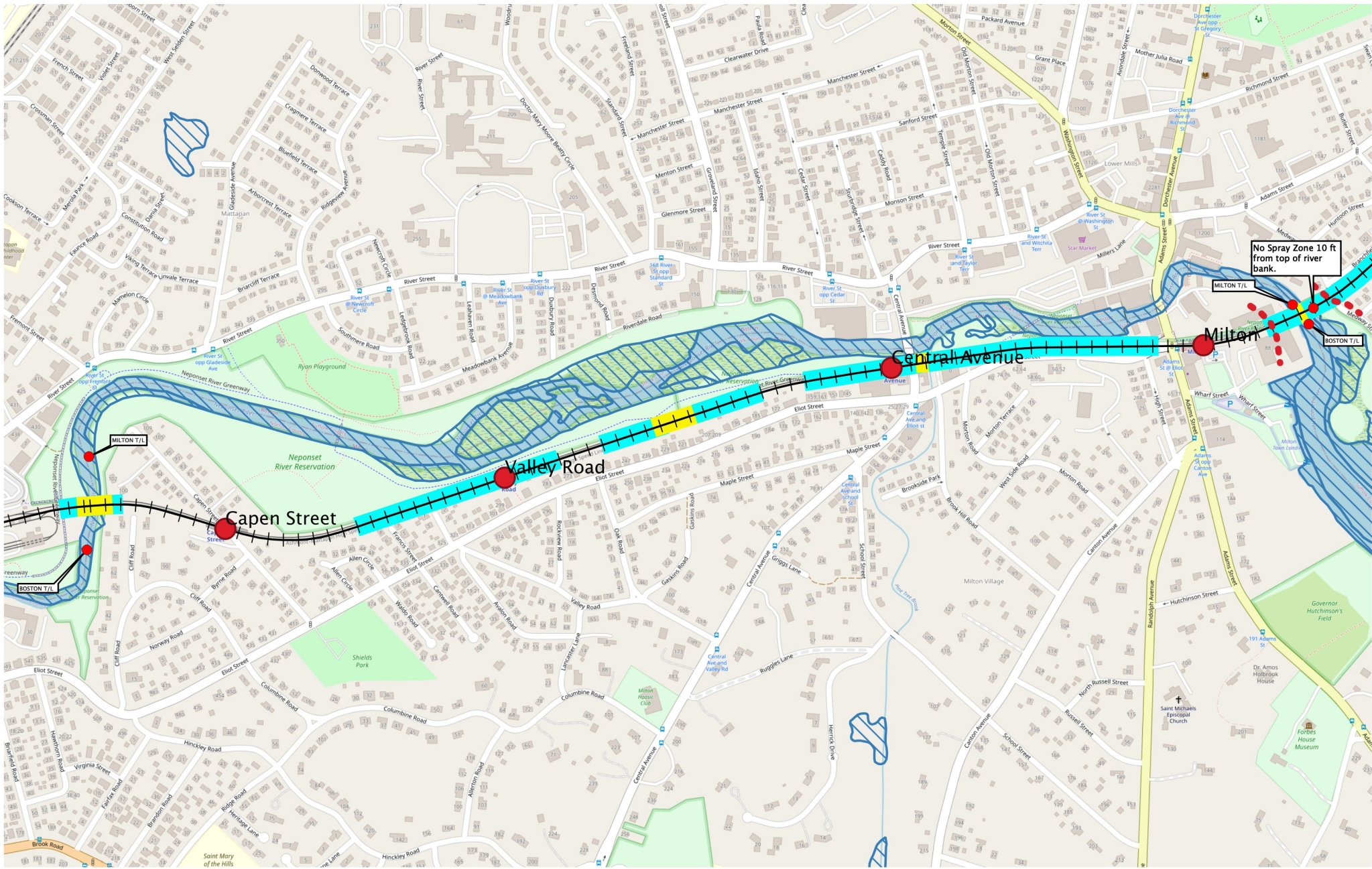
SCALE 1:25000    SHEET 1 OF 1    TOWN OF: MEDFORD    BRANCH: ORANGE LINE    DATE: 02-02-2019

**MASSCHUSETTS BAY  
TRANSPORTATION AUTHORITY**

**N**

**LEGEND**

- MBTA STATION
- CERTIFIED VERNAL POOL
- MBTA TRACK
- DEP PUBLIC WATER SUPPLY
- LIMITED SPRAY 1
- NO SPRAY
- LIMITED SPRAY 2
- SURFACE WATER PROTECTION ZONE A
- SURFACE WATER PROTECTION ZONE B
- ZONE1 WELLHEAD PROTECTION AREA
- ZONE2 WELLHEAD PROTECTION AREA
- INTERIM WELLHEAD PROTECTION AREA
- NHESP PRIORITY HABITAT



SCALE 1:11509

SHEET 1 OF 1

TOWN OF: MILTON

BRANCH: RED LINE



MASSCHUSETTS BAY  
TRANSPORTATION  
AUTHORITY

LEGEND

- MBTA STATION
- CERTIFIED VERNAL POOL
- 100ft\_buffer
- MBTA\_TRACK

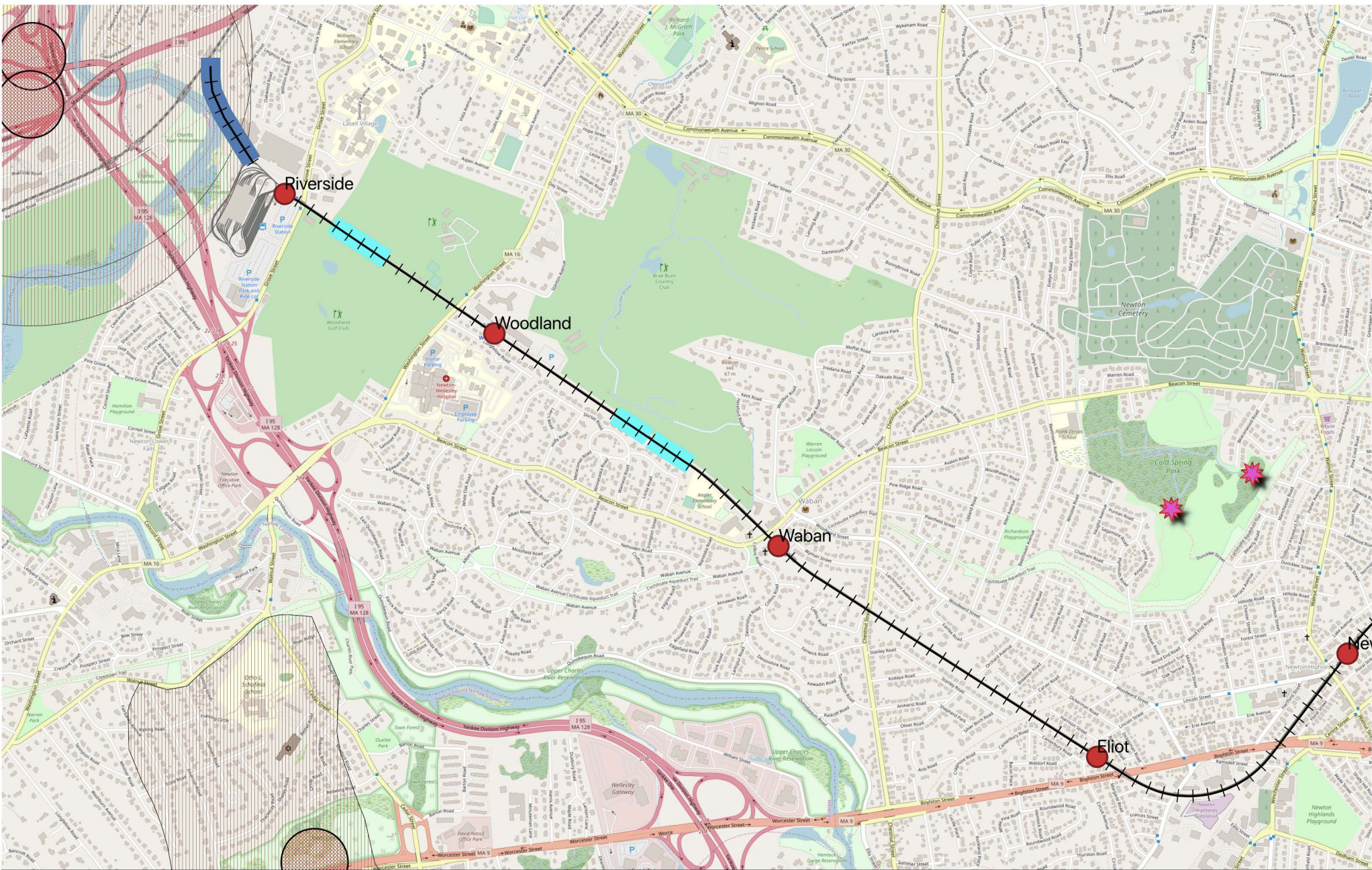
- DEP PUBLIC WATER SUPPLY

- LIMITED SPRAY 1
- NO SPRAY
- LIMITED SPRAY 2
- SURFACE WATER PROTECTION ZONE A

- SURFACE WATER PROTECTION ZONE B
- ZONE1 WELLHEAD PROTECTION AREA
- ZONE2 WELLHEAD PROTECTION AREA
- INTERIM WELLHEAD PROTECTION AREA
- WETLANDSDEP\_ORIG\_POLY
- NHPSP PRIORITY HABITAT



Date: 7-11-2019



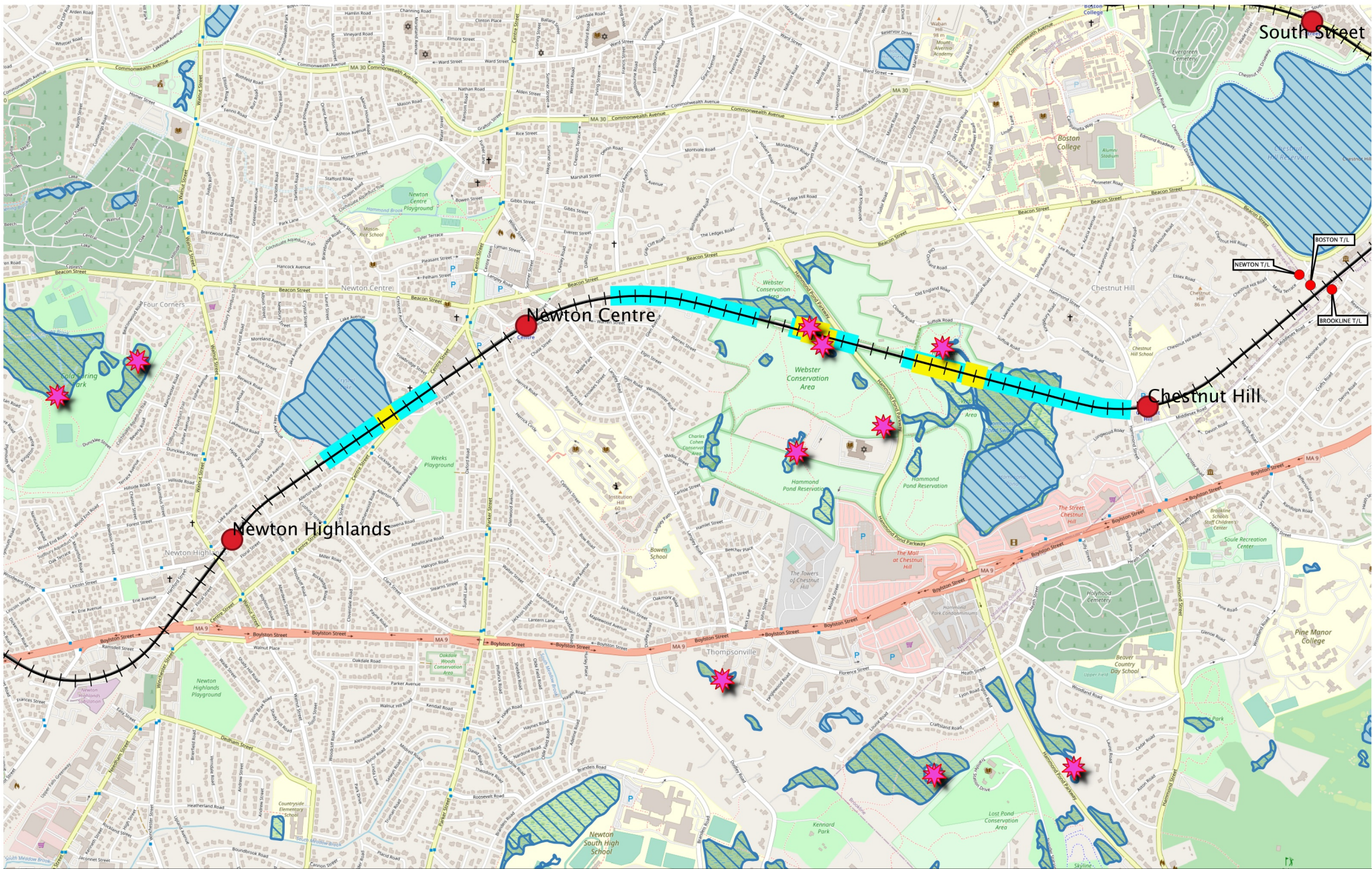
SCALE 1:25000    SHEET 1 OF 2    TOWN OF: NEWTON    BRANCH: GREEN LINE    DATE: 02-02-2019

**T** MASSACHUSETTS BAY  
TRANSPORTATION AUTHORITY

N

**LEGEND**

- MBTA STATION
- CERTIFIED VERNAL POOL
- MBTA TRACK
- DEP PUBLIC WATER SUPPLY
- LIMITED SPRAY 1
- NO SPRAY
- LIMITED SPRAY 2
- SURFACE WATER PROTECTION ZONE A
- SURFACE WATER PROTECTION ZONE B
- ZONE1 WELLHEAD PROTECTION AREA
- ZONE2 WELLHEAD PROTECTION AREA
- INTERIM WELLHEAD PROTECTION AREA
- NHESP PRIORITY HABITAT



SCALE 1:25187

SHEET 2 OF 2

TOWN OF: NEWTON

BRANCH: GREEN



MASSCHUSETTS BAY  
TRANSPORTATION  
AUTHORITY

LEGEND

- MBTA STATION
- CERTIFIED VERNAL POOL
- 100ft\_buffer
- MBTA TRACK

DEP PUBLIC WATER SUPPLY

LIMITED SPRAY 1

NO SPRAY

LIMITED SPRAY 2

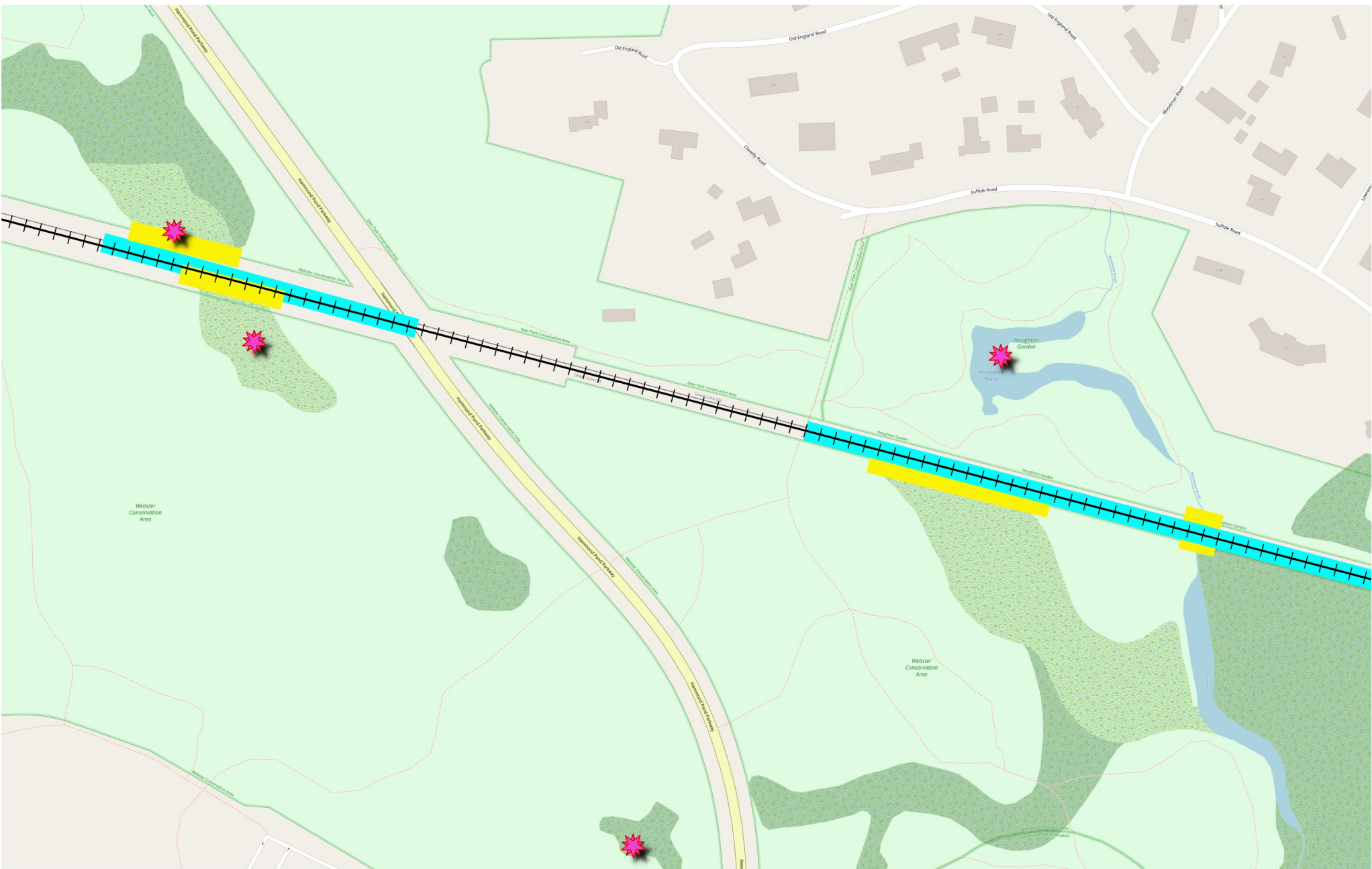
SURFACE WATER PROTECTION ZONE A

- SURFACE WATER PROTECTION ZONE B
- ZONE1 WELLHEAD PROTECTION AREA
- ZONE2 WELLHEAD PROTECTION AREA
- INTERIM WELLHEAD PROTECTION AREA
- WETLANDSDEP\_ORIG\_POLY
- NHESP PRIORITY HABITAT



Date: 7-11-2019



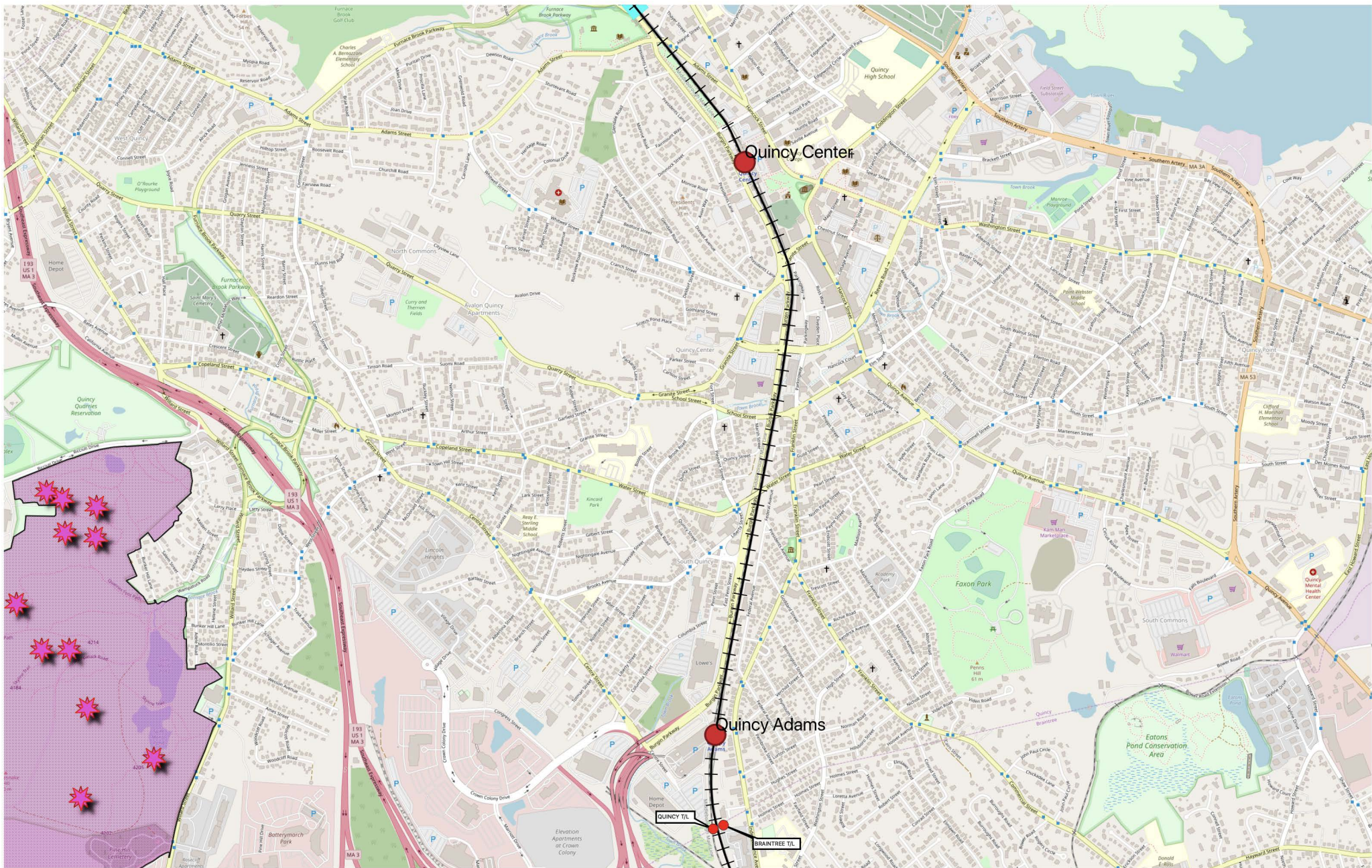


SCALE 1:4054      SHEET 1 OF 1      TOWN OF: NEWTON      BRANCH: GREEN      DATE: 06-24-2019

**T** MASSACHUSETTS BAY  
TRANSPORTATION AUTHORITY

▲  
N

LEGEND	
	MBTA STATION
	CERTIFIED VERNAL POOL
	MBTA TRACK
	DEP PUBLIC WATER SUPPLY
	LIMITED SPRAY 1
	NO SPRAY
	LIMITED SPRAY 2
	SURFACE WATER PROTECTION ZONE A
	SURFACE WATER PROTECTION ZONE B
	ZONE1 WELLHEAD PROTECTION AREA
	ZONE2 WELLHEAD PROTECTION AREA
	INTERIM WELLHEAD PROTECTION AREA
	NHESP PRIORITY HABITAT



SCALE 1:25000

SHEET 1 OF 2

TOWN OF: QUINCY





BRANCH: RED LINE






DATE: 02-02-2019







MASSCHUSETTS BAY  
TRANSPORTATION AUTHORITY

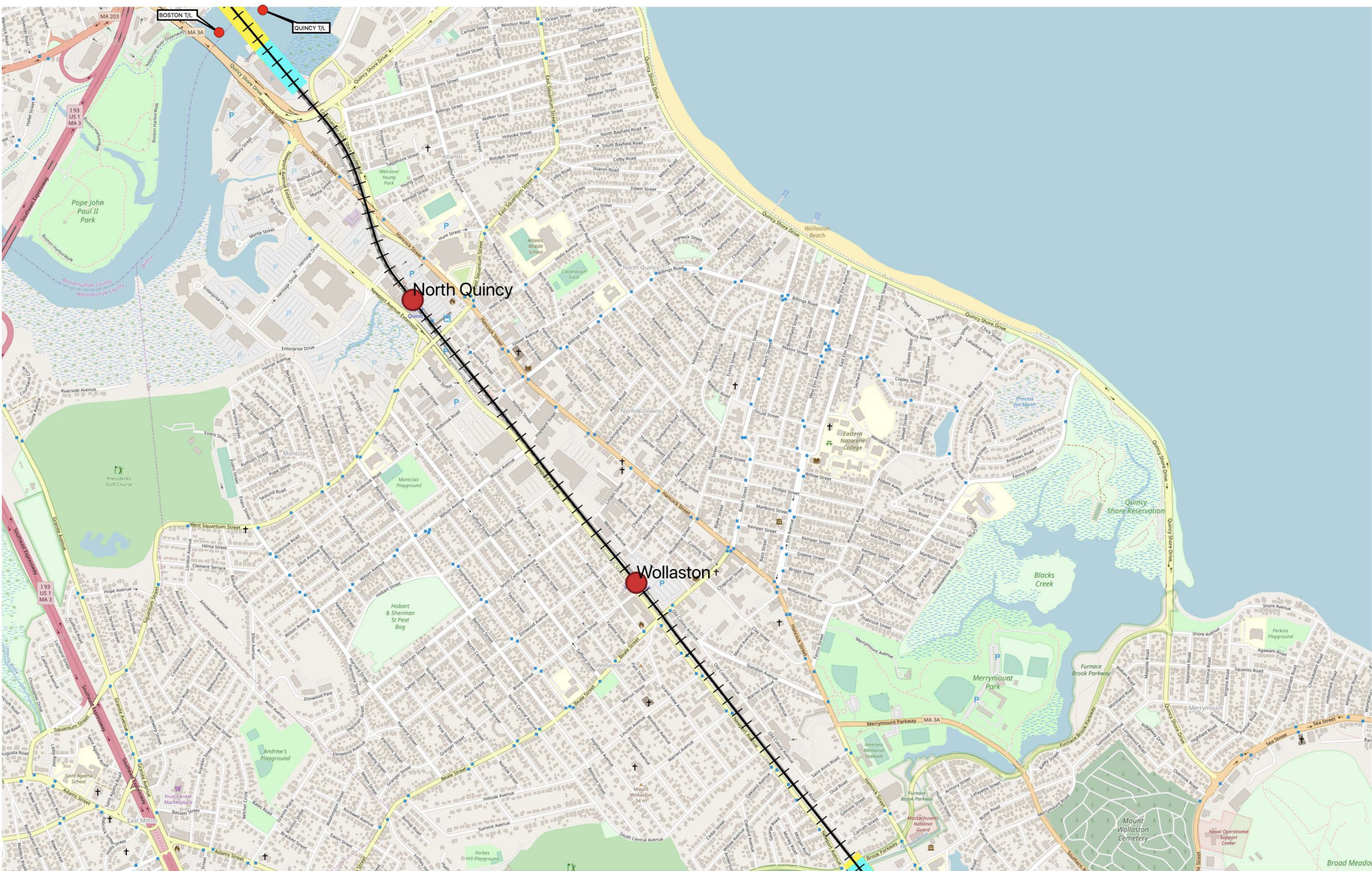
LEGEND

-  MBTA STATION
-  CERTIFIED VERNAL POOL
-  MBTA TRACK
-  DEP PUBLIC WATER SUPPLY

-  LIMITED SPRAY 1
-  NO SPRAY
-  LIMITED SPRAY 2
-  SURFACE WATER PROTECTION ZONE A
-  SURFACE WATER PROTECTION ZONE B

-  ZONE1 WELLHEAD PROTECTION AREA
-  ZONE2 WELLHEAD PROTECTION AREA
-  INTERIM WELLHEAD PROTECTION AREA
-  NHESP PRIORITY HABITAT





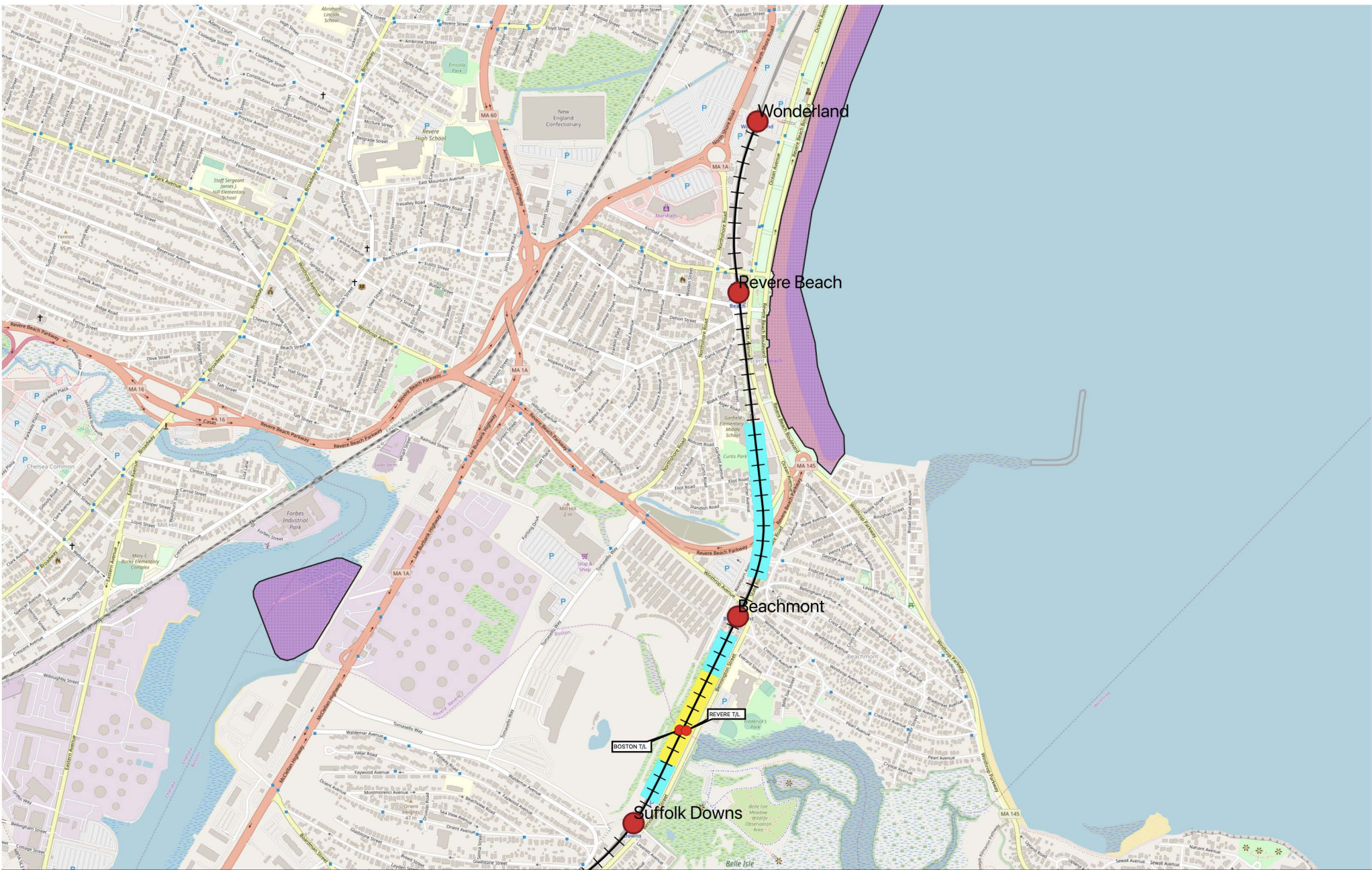
SCALE 1:25000    SHEET 2 OF 2    TOWN OF: QUINCY    BRANCH: RED LINE    DATE: 02-02-2019

**MASSCHUSETTS BAY TRANSPORTATION AUTHORITY**

**N**

**LEGEND**

- MBTA STATION
- CERTIFIED VERNAL POOL
- MBTA TRACK
- DEP PUBLIC WATER SUPPLY
- LIMITED SPRAY 1
- NO SPRAY
- LIMITED SPRAY 2
- SURFACE WATER PROTECTION ZONE A
- SURFACE WATER PROTECTION ZONE B
- ZONE1 WELLHEAD PROTECTION AREA
- ZONE2 WELLHEAD PROTECTION AREA
- INTERIM WELLHEAD PROTECTION AREA
- NHESP PRIORITY HABITAT



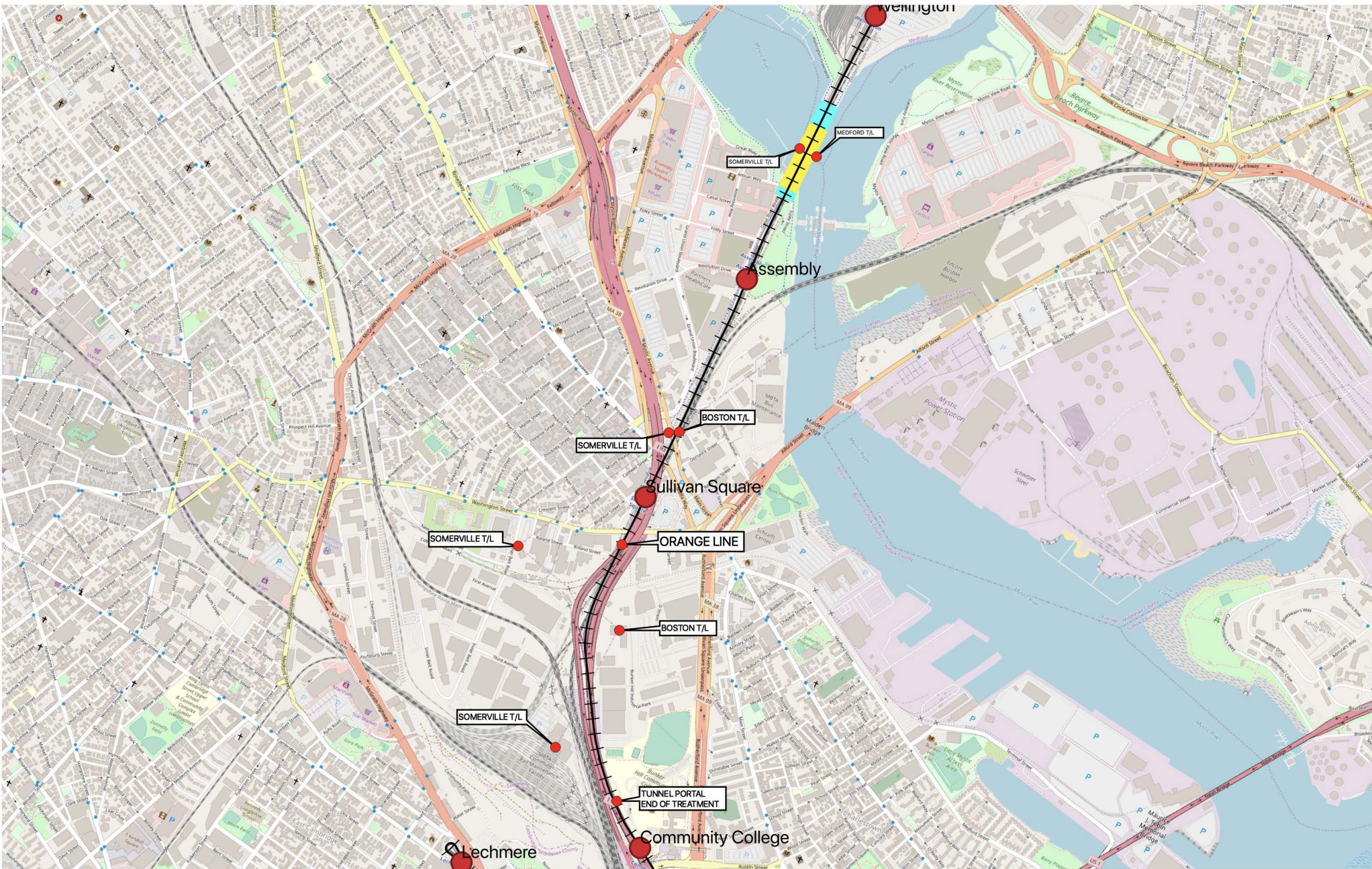
SCALE 1:25000    SHEET 1 OF 1    TOWN OF: REVERE    BRANCH: BLUE LINE    DATE: 02-02-2019

**T** MASSCHUSETTS BAY  
TRANSPORTATION AUTHORITY

▲  
N

**LEGEND**

- MBTA STATION
- ✳ CERTIFIED VERNAL POOL
- + MBTA TRACK
- ◆ DEP PUBLIC WATER SUPPLY
- LIMITED SPRAY 1
- NO SPRAY
- LIMITED SPRAY 2
- SURFACE WATER PROTECTION ZONE A
- SURFACE WATER PROTECTION ZONE B
- ZONE1 WELLHEAD PROTECTION AREA
- ZONE2 WELLHEAD PROTECTION AREA
- INTERIM WELLHEAD PROTECTION AREA
- NHESP PRIORITY HABITAT



SCALE 1:25000    SHEET 1 OF 1    TOWN OF: SOMERVILLE    BRANCH: ORANGE LINE    DATE: 02-02-2019

**T** MASSCHUSETTS BAY  
TRANSPORTATION AUTHORITY

**N**

**LEGEND**

- MBTA STATION
- CERTIFIED VERNAL POOL
- MBTA TRACK
- DEP PUBLIC WATER SUPPLY
- LIMITED SPRAY 1
- NO SPRAY
- LIMITED SPRAY 2
- SURFACE WATER PROTECTION ZONE A
- SURFACE WATER PROTECTION ZONE B
- ZONE1 WELLHEAD PROTECTION AREA
- ZONE2 WELLHEAD PROTECTION AREA
- INTERIM WELLHEAD PROTECTION AREA
- NHEHP PRIORITY HABITAT